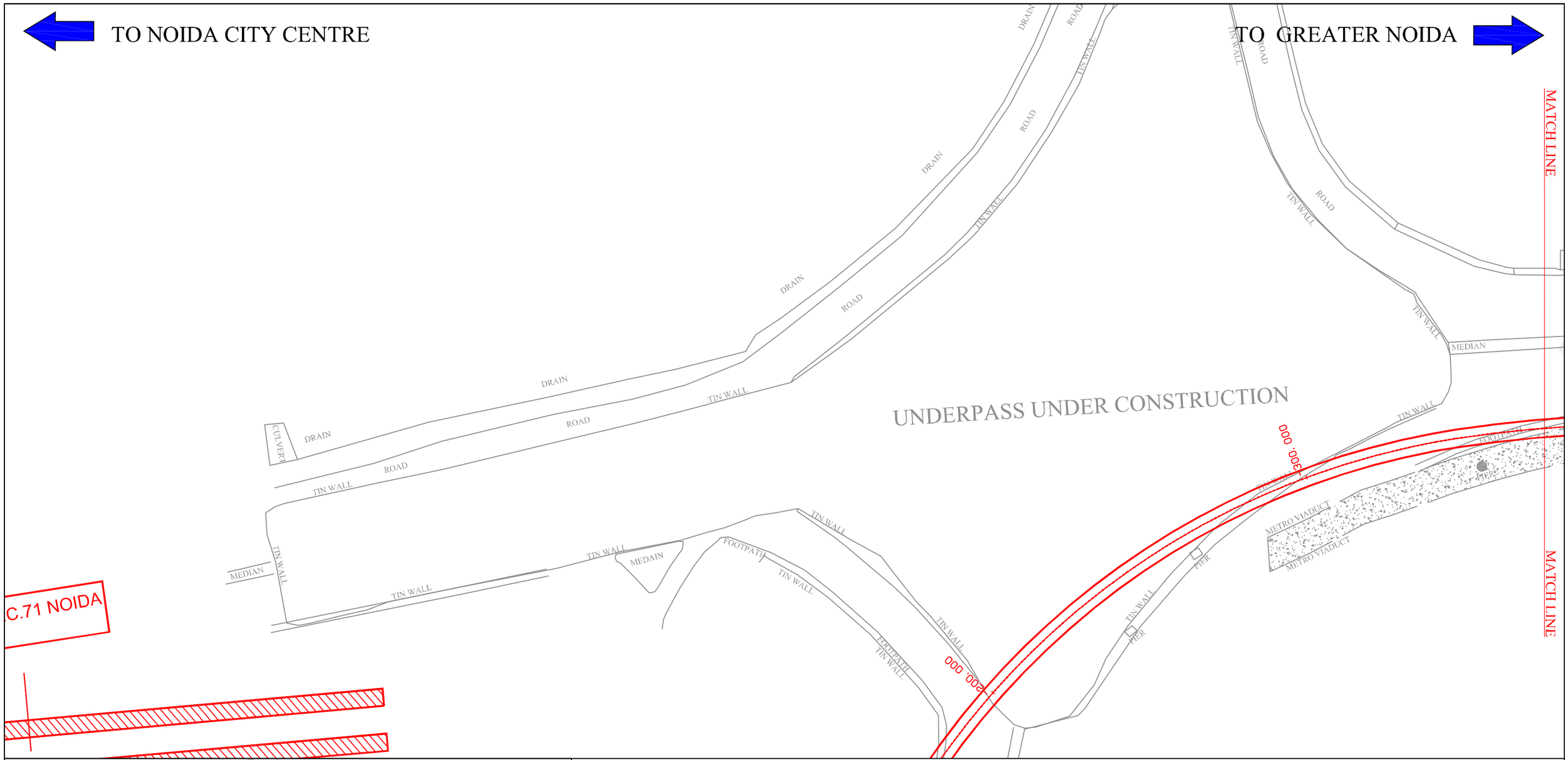

L E G E N D

SL.NO.	DESCRIPTION	SYMBOL	SL.NO	DESCRIPTION	SYMBOL	SL.NO.	DESCRIPTION	SYMBOL
1.	Road	ROAD	15	Bridge		29	U. P. Pwr. Co. Ltd.	UPPCL 33KV
2	Boundary Wall		16	Bus Stop	B/Stop	30	Signal Post	
3	Footpath		17	Fly Over		31	Cantrol Point	SCP
4	Fence		18	Water Pipeline		32	Tree	
5	Electric Line		19	Drain Hole	DH	33	Indraprastha G. Ltd.	IGL
6	POND	POND	20	Main Hole	MH	34	Well	
7	Drain	DRAIN	21	Lamp Post		35	Culvert	Culvert
8	Nala	NALA	22	Optical F-Cable	OFC	36	Junction Box	
9	PARK/GREEN		23	Vodafone OFC	VDP	37	Electric Pole	EP
10	Building	BUILD.	24	Transformer	TR	38	Bore Hole	BH
11	Shop	SHOP	25	Airtel OFC	ARTL	39	Sign Board	SB
12	Shed	SHED	26	Flood Light	FL	40	Tree No.	N100
13	Temple	TMPL	27	Km Stone	KMS	41	Gtr.N.Ind.Dvlp.Athty.	GNIDA HRV
14	Gate		28	Handpump	HP	42	Noida.Pwr.Co.Ltd.	NPCL HT

NOTES :-

- ALL DIMENSIONS AND LEVELS ARE IN METRES.

CLIENT: NOIDA METRO RAIL CORPORATION LTD.
BLOCK-III, 3rd Floor, Ganga Shopping Complex, Sector-29, Noida-201301

PROJECT: TOPOGRAPHICAL SURVEY WORK OF PROPOSED METRO CORRIDOR FROM SECTOR-51 NOIDA TO GREATOR NOIDA SECTOR-2

SUBMITTED BY:
Mapage Infrastructure Pvt. Ltd.
9/57, EKLAVYA VIHAR, SECTOR-9,
VASUNDHARA, GHAZIABAD (UP) INDIA
TELEFAX-0120-4376001
EMAIL-mapageindia@gmail.com

DRWN	CHK'D	APP'D	DATE
			JAN.- 2020
DRAWING No. DMRC/SECTOR-51 TO SECTOR-2/TOPO/2020			SHEET NO. 1/27
			REV. 0
SCALE - 1 :1000			FORMAT A 3

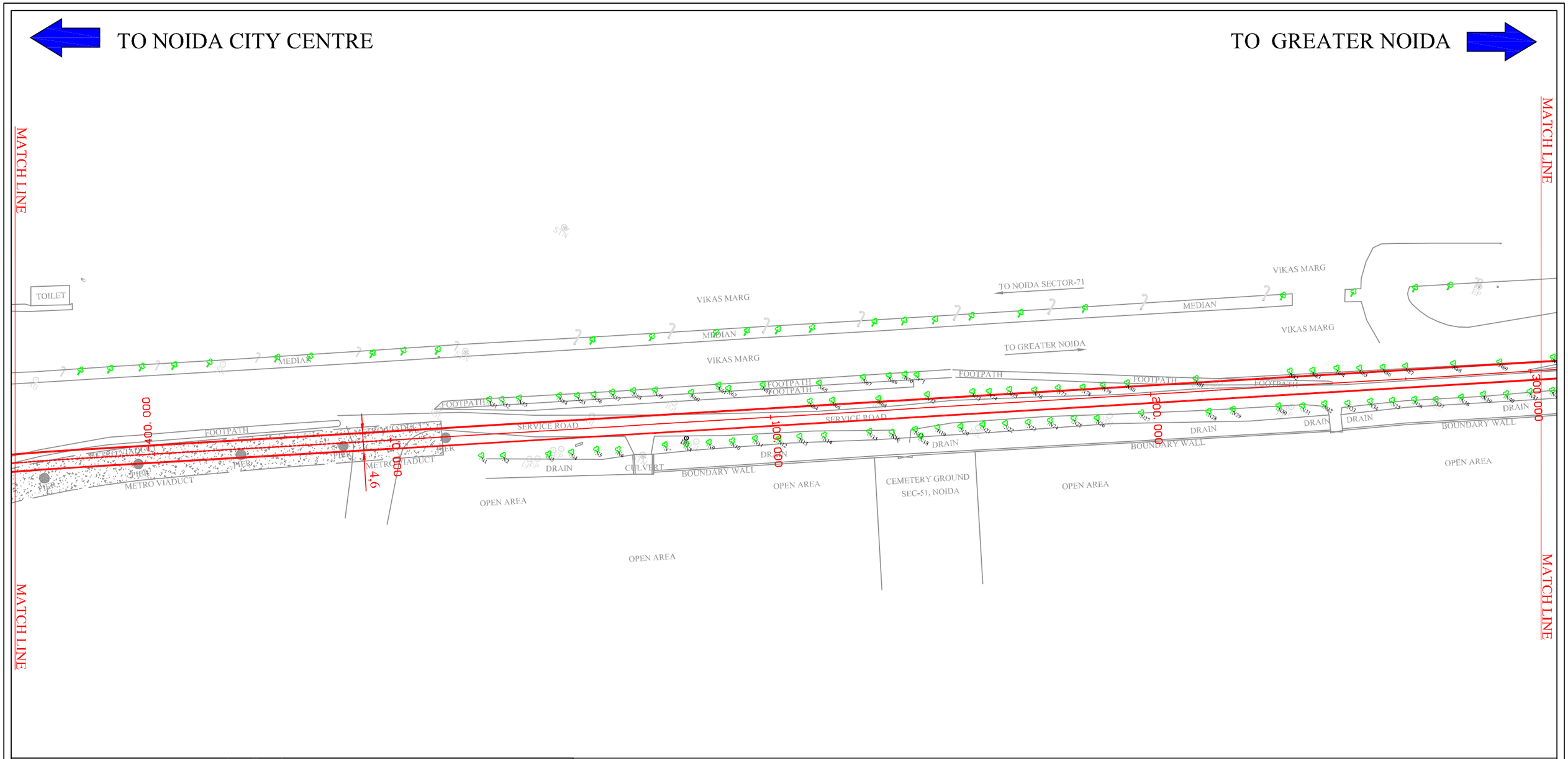

L E G E N D

SL.NO.	DESCRIPTION	SYMBOL	SL.NO	DESCRIPTION	SYMBOL	SL.NO.	DESCRIPTION	SYMBOL
1.	Road	ROAD	15	Bridge		29	U. P. Pwr. Co. Ltd.	UPPCL 33KV
2	Boundary Wall		16	Bus Stop	B/Stop	30	Signal Post	
3	Footpath		17	Fly Over		31	Cantrol Point	CP SIN
4	Fence		18	Water Pipeline		32	Tree	
5	Electric Line		19	Drain Hole	DH	33	Indraprastha G. Ltd.	IGL
6	POND	POND	20	Main Hole	MH	34	Well	
7	Drain	DRAIN	21	Lamp Post		35	Culvert	Culvert
8	Nala	NALA	22	Optical F-Cable	OFC	36	Junction Box	JB
9	PARK/GREEN		23	Vodafone OFC	VDP	37	Electric Pole	EP
10	Building	BUILD.	24	Transformer	TR	38	Bore Hole	BH
11	Shop	SHOP	25	Airtel OFC	ART	39	Sign Board	SB
12	Shed	SHED	26	Flood Light	FL	40	Tree No.	N100
13	Temple	TMPL	27	Km Stone	KMS	41	Gtr.N.Ind.Dvlp.Athty.	GNIDA 11KV
14	Gate		28	Handpump	HP	42	Noida.Pwr.Co.Ltd.	NPCL HT

NOTES :-

- ALL DIMENSIONS AND LEVELS ARE IN METRES.

CLIENT: NOIDA METRO RAIL CORPORATION LTD.
BLOCK-III, 3rd Floor, Ganga Shopping Complex, Sector-29, Noida-201301

PROJECT: TOPOGRAPHICAL SURVEY WORK OF PROPOSED METRO CORRIDOR FROM SECTOR-51 NOIDA TO GREATOR NOIDA SECTOR-2

SUBMITTED BY:
Mapage Infrastructure Pvt. Ltd.
9/57, EKLAVYA VIHAR, SECTOR-9,
VASUNDHARA, GHAZIABAD (UP) INDIA
TELEFAX-0120-4376001
EMAIL-mapageindia@gmail.com

DRWN	CHK'D	APP'D	DATE
			JAN.- 2020
DRAWING No. DMRC/SECTOR-51 TO SECTOR-2/TOPO/2020			SHEET NO. 2/27
			REV. 0
SCALE - 1 :1000			FORMAT A 3

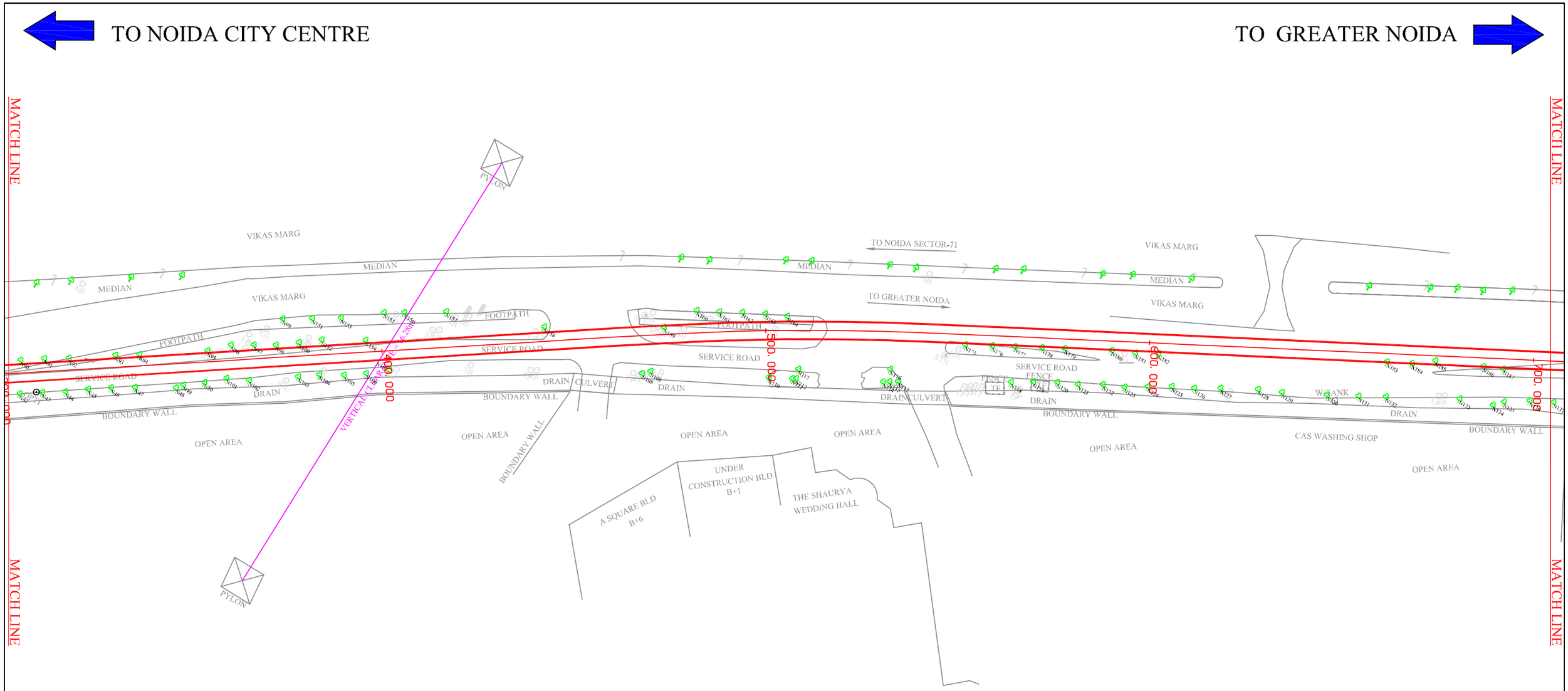

L E G E N D

SL.NO.	DESCRIPTION	SYMBOL	SL.NO	DESCRIPTION	SYMBOL	SL.NO.	DESCRIPTION	SYMBOL
1.	Road	ROAD	15	Bridge		29	U. P. Pwr. Co. Ltd.	UPPCL 33KV
2	Boundary Wall		16	Bus Stop	B/Stop	30	Signal Post	
3	Footpath		17	Fly Over		31	Cantrol Point	CTN
4	Fence		18	Water Pipeline		32	Tree	
5	Electric Line		19	Drain Hole	DH	33	Indraprastha G. Ltd.	IGL
6	POND	POND	20	Main Hole	MH	34	Well	
7	Drain	DRAIN	21	Lamp Post		35	Culvert	Culvert
8	Nala	NALA	22	Optical F-Cable	OFC	36	Junction Box	
9	PARK/GREEN		23	Vodafone OFC	VDF	37	Electric Pole	
10	Building	BUILD.	24	Transformer		38	Bore Hole	
11	Shop	SHOP	25	Airtel OFC	ARTL	39	Sign Board	
12	Shed	SHED	26	Flood Light	FL	40	Tree No.	N100
13	Temple	TMPL	27	Km Stone	KMS	41	Gtr.N.Ind.Dvlp.Athty.	GNIDA 11KV
14	Gate		28	Handpump	HP	42	Noida.Pwr.Co.Ltd.	NPCL HT

NOTES :-

- ALL DIMENSIONS AND LEVELS ARE IN METRES.

CLIENT: NOIDA METRO RAIL CORPORATION LTD.
BLOCK-III, 3rd Floor, Ganga Shopping Complex, Sector-29, Noida-201301

PROJECT: TOPOGRAPHICAL SURVEY WORK OF PROPOSED METRO CORRIDOR FROM SECTOR-51 NOIDA TO GREATOR NOIDA SECTOR-2

SUBMITTED BY:
Mapage Infrastructure Pvt. Ltd.
9/57, EKLAVYA VIHAR, SECTOR-9,
VASUNDHARA, GHAZIABAD (UP) INDIA
TELEFAX-0120-4376001
EMAIL-mapageindia@gmail.com

DRWN	CHK'D	APP'D	DATE
			JAN.- 2020
DRAWING No. DMRC/SECTOR-51 TO SECTOR-2/TOPO/2020			SHEET NO. 3/27
			REV. 0
SCALE - 1 :1000			FORMAT A 3

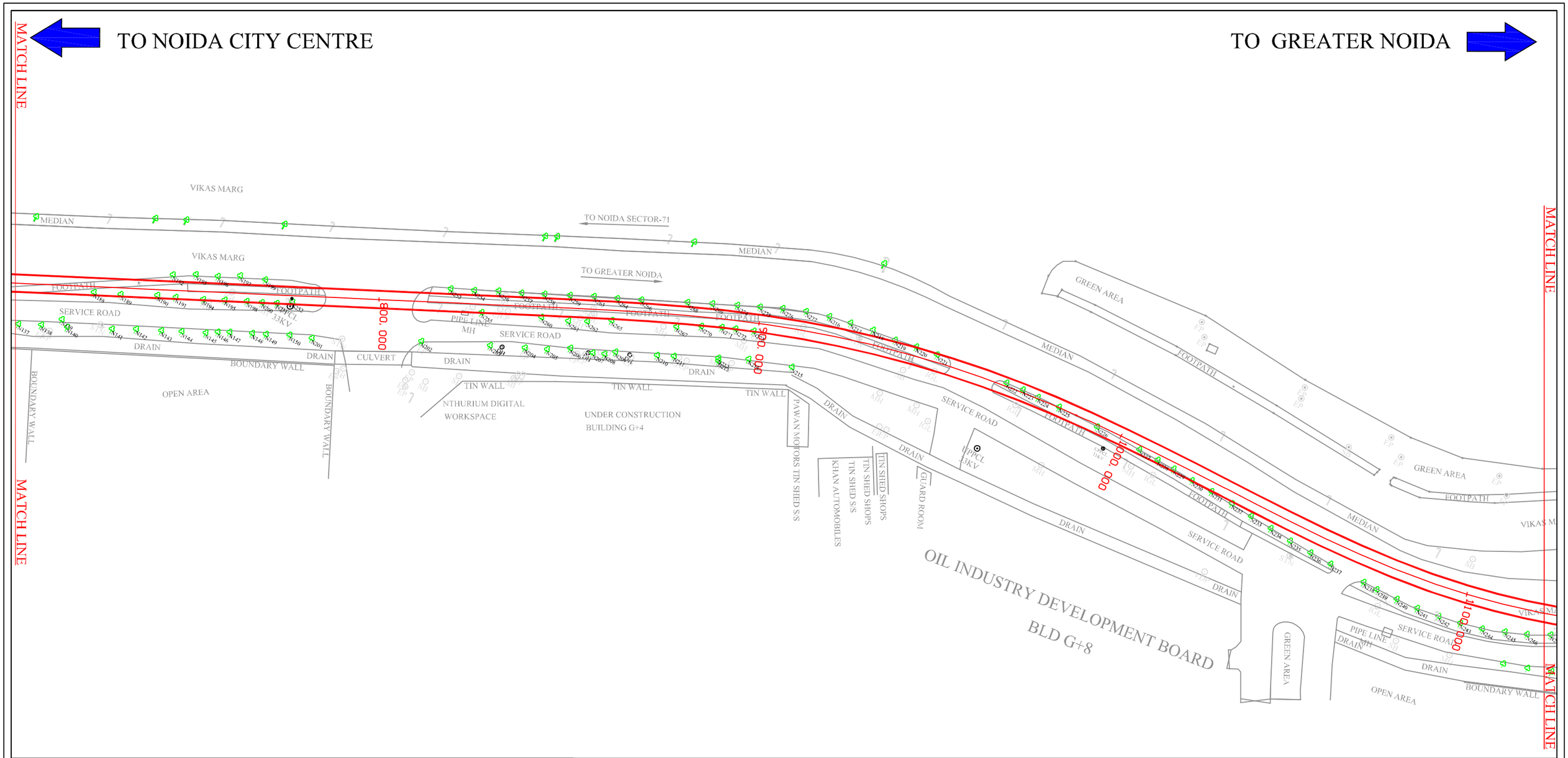

L E G E N D

SL.NO.	DESCRIPTION	SYMBOL	SL.NO	DESCRIPTION	SYMBOL	SL.NO.	DESCRIPTION	SYMBOL
1.	Road	ROAD	15	Bridge		29	U. P. Pwr. Co. Ltd.	UPPCL 33KV
2	Boundary Wall		16	Bus Stop	B/Stop	30	Signal Post	SIGN
3	Footpath		17	Fly Over		31	Cantrol Point	CP
4	Fence		18	Water Pipeline		32	Tree	
5	Electric Line		19	Drain Hole	DH	33	Indraprastha G. Ltd.	IGL
6	POND	POND	20	Main Hole	MH	34	Well	
7	Drain	DRAIN	21	Lamp Post		35	Culvert	Culvert
8	Nala	NALA	22	Optical F-Cable	OFC	36	Junction Box	
9	PARK/GREEN		23	Vodafone OFC	VDP	37	Electric Pole	EP
10	Building	BUILD.	24	Transformer	T	38	Bore Hole	BH
11	Shop	SHOP	25	Airtel OFC	APH	39	Sign Board	SB
12	Shed	SHED	26	Flood Light	FL	40	Tree No.	N100
13	Temple	TMPL	27	Km Stone	KMS	41	Gtr.N.Ind.Dvlp.Athty.	GNIDA HRV
14	Gate		28	Handpump	HP	42	Noida.Pwr.Co.Ltd.	NPCL HT

NOTES :-

- ALL DIMENSIONS AND LEVELS ARE IN METRES.

CLIENT: NOIDA METRO RAIL CORPORATION LTD.
BLOCK-III, 3rd Floor, Ganga Shopping Complex, Sector-29, Noida-201301

PROJECT: TOPOGRAPHICAL SURVEY WORK OF PROPOSED METRO CORRIDOR FROM SECTOR-51 NOIDA TO GREATOR NOIDA SECTOR-2

SUBMITTED BY:
Mapage Infrastructure Pvt. Ltd.
9/57, EKLAVYA VIHAR, SECTOR-9,
VASUNDHARA, GHAZIABAD (UP) INDIA
TELEFAX-0120-4376001
EMAIL-mapageindia@gmail.com

DRWN	CHK'D	APP'D	DATE
			JAN.- 2020
DRAWING No. DMRC/SECTOR-51 TO SECTOR-2/TOPO/2020			SHEET NO. 4/27
			REV. 0
SCALE - 1 :1000			FORMAT A 3

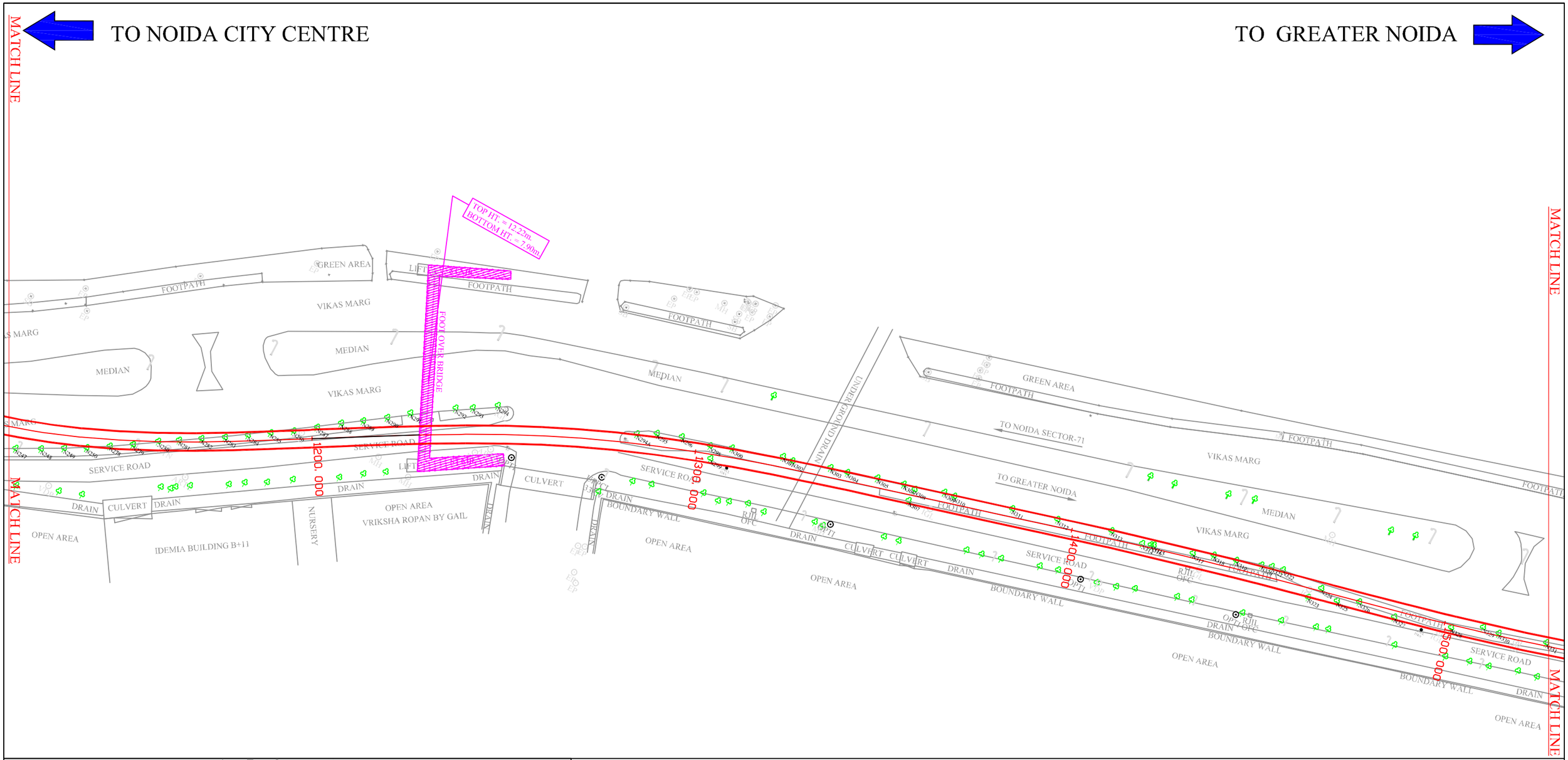

L E G E N D

SL.NO.	DESCRIPTION	SYMBOL	SL.NO	DESCRIPTION	SYMBOL	SL.NO.	DESCRIPTION	SYMBOL
1.	Road	ROAD	15	Bridge		29	U. P. Pwr. Co. Ltd.	UPPCL 33KV
2	Boundary Wall		16	Bus Stop	B/Stop	30	Signal Post	SIGN
3	Footpath		17	Fly Over		31	Cantrol Point	CP
4	Fence		18	Water Pipeline		32	Tree	
5	Electric Line		19	Drain Hole	DH	33	Indraprastha G. Ltd.	IGL
6	POND	POND	20	Main Hole	MH	34	Well	
7	Drain	DRAIN	21	Lamp Post		35	Culvert	Culvert
8	Nala	NALA	22	Optical F-Cable	OFC	36	Junction Box	JB
9	PARK/GREEN		23	Vodafone OFC	VDP	37	Electric Pole	EP
10	Building	BUILD.	24	Transformer	TR	38	Bore Hole	BH
11	Shop	SHOP	25	Airtel OFC	APH	39	Sign Board	SB
12	Shed	SHED	26	Flood Light	FL	40	Tree No.	N100
13	Temple	TMPL	27	Km Stone	KMS	41	Gtr.N.Ind.Dvlp.Athty.	GNIDA HRV
14	Gate		28	Handpump	HP	42	Noida.Pwr.Co.Ltd.	NPCL HT

NOTES :-

- ALL DIMENSIONS AND LEVELS ARE IN METRES.

CLIENT: NOIDA METRO RAIL CORPORATION LTD.
BLOCK-III, 3rd Floor, Ganga Shopping Complex, Sector-29, Noida-201301

PROJECT: TOPOGRAPHICAL SURVEY WORK OF PROPOSED METRO CORRIDOR FROM SECTOR-51 NOIDA TO GREATOR NOIDA SECTOR-2

SUBMITTED BY:

Mapage Infrastructure Pvt. Ltd.
9/57, EKLAVYA VIHAR, SECTOR-9,
VASUNDHARA, GHAZIABAD (UP) INDIA
TELEFAX-0120-4376001
EMAIL-mapageindia@gmail.com

DRWN	CHK'D	APP'D	DATE
			JAN.- 2020
DRAWING No. DMRC/SECTOR-51 TO SECTOR-2/TOPO/2020			SHEET NO. 5/27
			REV. 0
SCALE - 1 :1000			FORMAT A 3

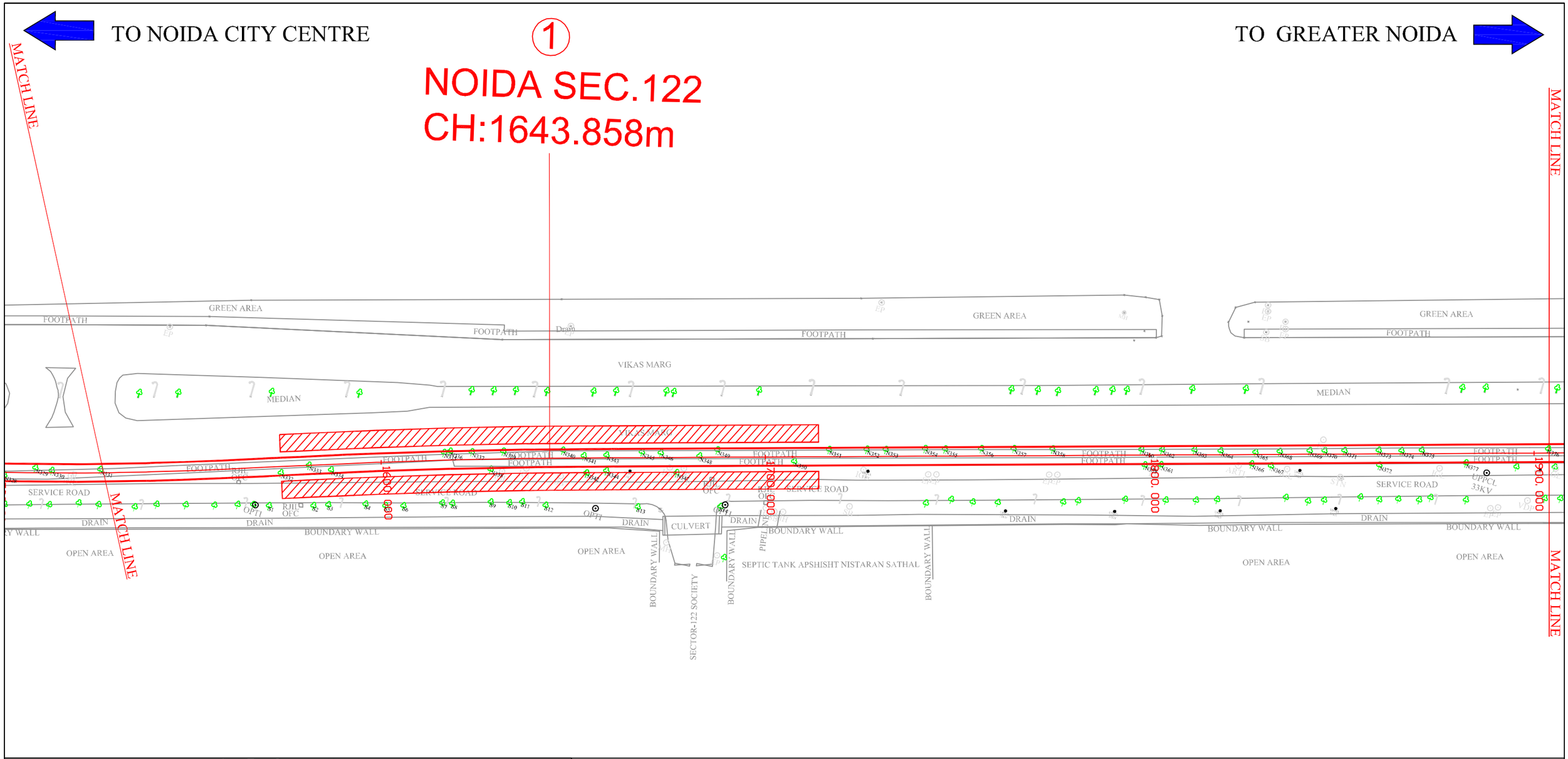

L E G E N D

SL.NO.	DESCRIPTION	SYMBOL	SL.NO	DESCRIPTION	SYMBOL	SL.NO.	DESCRIPTION	SYMBOL
1.	Road	ROAD	15	Bridge		29	U. P. Pwr. Co. Ltd.	UPPCL 33KV
2	Boundary Wall		16	Bus Stop	B/Stop	30	Signal Post	
3	Footpath		17	Fly Over		31	Cantrol Point	CP
4	Fence		18	Water Pipeline		32	Tree	
5	Electric Line		19	Drain Hole	DH	33	Indraprastha G. Ltd.	IGL
6	POND	POND	20	Main Hole	MH	34	Well	
7	Drain	DRAIN	21	Lamp Post		35	Culvert	Culvert
8	Nala	NALA	22	Optical F-Cable	OFC	36	Junction Box	JB
9	PARK/GREEN		23	Vodafone OFC	VDP	37	Electric Pole	EP
10	Building	BUILD.	24	Transformer	TR	38	Bore Hole	BH
11	Shop	SHOP	25	Airtel OFC	ART	39	Sign Board	SB
12	Shed	SHED	26	Flood Light	FL	40	Tree No.	N100
13	Temple	TMPL	27	Km Stone	KMS	41	Gtr.N.Ind.Dvlp.Athty.	GNIDA 11kV
14	Gate		28	Handpump	HP	42	Noida.Pwr.Co.Ltd.	NPCL HT

NOTES :-

- ALL DIMENSIONS AND LEVELS ARE IN METRES.

CLIENT: NOIDA METRO RAIL CORPORATION LTD.
BLOCK-III, 3rd Floor, Ganga Shopping Complex, Sector-29, Noida-201301

PROJECT: TOPOGRAPHICAL SURVEY WORK OF PROPOSED METRO CORRIDOR FROM SECTOR-51 NOIDA TO GREATOR NOIDA SECTOR-2

SUBMITTED BY:
Mapage Infrastructure Pvt. Ltd.
9/57, EKLAVYA VIHAR, SECTOR-9,
VASUNDHARA, GHAZIABAD (UP) INDIA
TELEFAX-0120-4376001
EMAIL-mapageindia@gmail.com

DRWN	CHK'D	APP'D	DATE
			JAN.- 2020
DRAWING No. DMRC/SECTOR-51 TO SECTOR-2/TOPO/2020			SHEET NO. 6/27
			REV. 0
SCALE - 1 :1000			FORMAT A 3

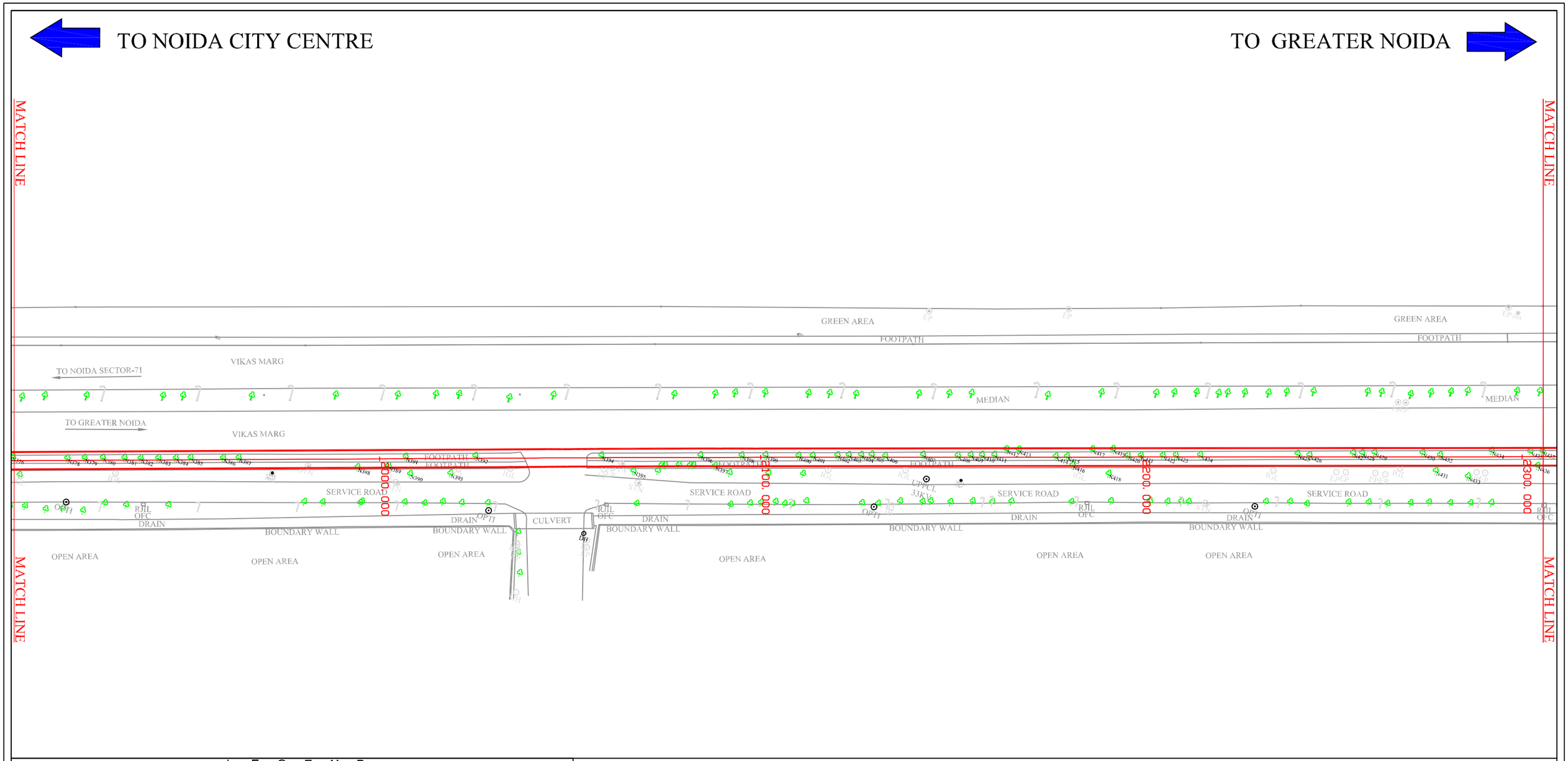

L E G E N D

SL.NO.	DESCRIPTION	SYMBOL	SL.NO	DESCRIPTION	SYMBOL	SL.NO.	DESCRIPTION	SYMBOL
1.	Road	ROAD	15	Bridge		29	U. P. Pwr. Co. Ltd.	UPPCL 33KV
2	Boundary Wall		16	Bus Stop	B/Stop	30	Signal Post	
3	Footpath		17	Fly Over		31	Cantrol Point	SPN
4	Fence		18	Water Pipeline		32	Tree	
5	Electric Line		19	Drain Hole	DH	33	Indraprastha G. Ltd.	IGL
6	POND	POND	20	Main Hole	MH	34	Well	
7	Drain	DRAIN	21	Lamp Post		35	Culvert	Culvert
8	Nala	NALA	22	Optical F-Cable	OFC	36	Junction Box	
9	PARK/GREEN		23	Vodafone OFC	VDP	37	Electric Pole	EP
10	Building	BUILD.	24	Transformer	TR	38	Bore Hole	BH
11	Shop	SHOP	25	Airtel OFC	ARTL	39	Sign Board	SB
12	Shed	SHED	26	Flood Light	FL	40	Tree No.	N100
13	Temple	TMPL	27	Km Stone	KMS	41	Gtr.N.Ind.Dvlp.Athty.	GNIDA HRV
14	Gate		28	Handpump	HP	42	Noida.Pwr.Co.Ltd.	NPCL HT

NOTES :-

- ALL DIMENSIONS AND LEVELS ARE IN METRES.

CLIENT: NOIDA METRO RAIL CORPORATION LTD.
BLOCK-III, 3rd Floor, Ganga Shopping Complex, Sector-29, Noida-201301

PROJECT: TOPOGRAPHICAL SURVEY WORK OF PROPOSED METRO CORRIDOR FROM SECTOR-51 NOIDA TO GREATOR NOIDA SECTOR-2

SUBMITTED BY:

Mapage Infrastructure Pvt. Ltd.
9/57, EKLAVYA VIHAR, SECTOR-9,
VASUNDHARA, GHAZIABAD (UP) INDIA
TELEFAX-0120-4376001
EMAIL-mapageindia@gmail.com

DRWN	CHK'D	APP'D	DATE
			JAN.- 2020
DRAWING No. DMRC/SECTOR-51 TO SECTOR-2/TOPO/2020			SHEET NO. 7/27
			REV. 0
SCALE - 1 :1000			FORMAT A 3

L E G E N D

SL.NO.	DESCRIPTION	SYMBOL	SL.NO	DESCRIPTION	SYMBOL	SL.NO.	DESCRIPTION	SYMBOL
1.	Road	ROAD	15	Bridge		29	U. P. Pwr. Co. Ltd.	UPPCL 33KV
2	Boundary Wall		16	Bus Stop	B/Stop	30	Signal Post	
3	Footpath		17	Fly Over		31	Cantrol Point	
4	Fence		18	Water Pipeline		32	Tree	
5	Electric Line		19	Drain Hole	DH	33	Indraprastha G. Ltd.	
6	POND	POND	20	Main Hole		34	Well	
7	Drain	DRAIN	21	Lamp Post		35	Culvert	Culvert
8	Nala	NALA	22	Optical F-Cable	OFC	36	Junction Box	
9	PARK/GREEN		23	Vodafone OFC		37	Electric Pole	
10	Building	BUILD.	24	Transformer		38	Bore Hole	
11	Shop	SHOP	25	Airtel OFC		39	Sign Board	
12	Shed	SHED	26	Flood Light	FL	40	Tree No.	N100
13	Temple	TMPL	27	Km Stone	KMS	41	Gtr.N.Ind.Dvlp.Athty.	GNIDA UPPCL
14	Gate		28	Handpump	HP	42	Noida.Pwr.Co.Ltd.	NPCL HT

NOTES :-

■ ALL DIMENSIONS AND LEVELS ARE IN METRES.

CLIENT: NOIDA METRO RAIL CORPORATION LTD.
BLOCK-III, 3rd Floor, Ganga Shopping Complex, Sector-29, Noida-201301

PROJECT: TOPOGRAPHICAL SURVEY WORK OF PROPOSED METRO CORRIDOR FROM SECTOR-51 NOIDA TO GREATOR NOIDA SECTOR-2

SUBMITTED BY:

Mapage Infrastructure Pvt. Ltd.
9/57, EKLAVYA VIHAR, SECTOR-9,
VASUNDHARA, GHAZIABAD (UP) INDIA
TELEFAX-0120-4376001
EMAIL-mapageindia@gmail.com

DRWN	CHK'D	APP'D	DATE
			JAN.- 2020
DRAWING No. DMRC/SECTOR-51 TO SECTOR-2/TOPO/2020			SHEET NO. 8/27
			REV. 0
SCALE - 1 :1000			FORMAT A 3

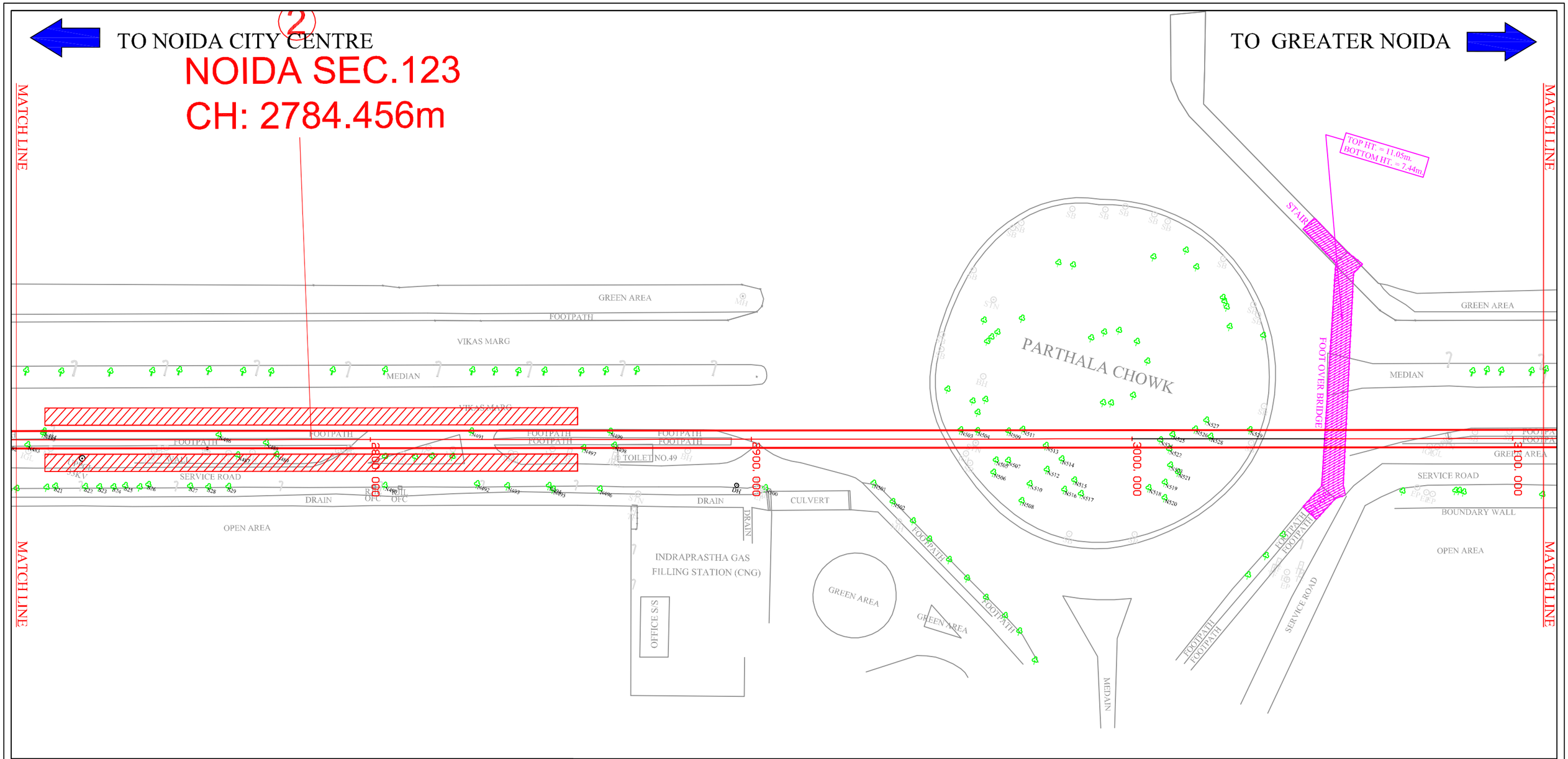

L E G E N D

SL.NO.	DESCRIPTION	SYMBOL	SL.NO	DESCRIPTION	SYMBOL	SL.NO.	DESCRIPTION	SYMBOL
1.	Road	ROAD	15	Bridge		29	U. P. Pwr. Co. Ltd.	UPPCL 33KV
2	Boundary Wall		16	Bus Stop	B/Stop	30	Signal Post	
3	Footpath		17	Fly Over		31	Cantrol Point	CP
4	Fence		18	Water Pipeline		32	Tree	
5	Electric Line		19	Drain Hole	DH	33	Indraprastha G. Ltd.	IGL
6	POND	POND	20	Main Hole	MH	34	Well	
7	Drain	DRAIN	21	Lamp Post	LP	35	Culvert	Culvert
8	Nala	NALA	22	Optical F-Cable	OFC	36	Junction Box	JB
9	PARK/GREEN		23	Vodafone OFC	VOFC	37	Electric Pole	EP
10	Building	BUILD.	24	Transformer	TR	38	Bore Hole	BH
11	Shop	SHOP	25	Airtel OFC	AFCN	39	Sign Board	SB
12	Shed	SHED	26	Flood Light	FL	40	Tree No.	N100
13	Temple	TMPL	27	Km Stone	KMS	41	Gtr.N.Ind.Dvlp.Athty.	GNIDA HEV
14	Gate		28	Handpump	HP	42	Noida.Pwr.Co.Ltd.	NPCL HT

NOTES :-

- ALL DIMENSIONS AND LEVELS ARE IN METRES.

CLIENT: NOIDA METRO RAIL CORPORATION LTD.
BLOCK-III, 3rd Floor, Ganga Shopping Complex, Sector-29, Noida-201301

PROJECT: TOPOGRAPHICAL SURVEY WORK OF PROPOSED METRO CORRIDOR FROM SECTOR-51 NOIDA TO GREATOR NOIDA SECTOR-2

SUBMITTED BY:
Mapage Infrastructure Pvt. Ltd.
9/57, EKLAVYA VIHAR, SECTOR-9,
VASUNDHARA, GHAZIABAD (UP) INDIA
TELEFAX-0120-4376001
EMAIL-mapageindia@gmail.com

DRWN	CHK'D	APP'D	DATE
			JAN.- 2020
DRAWING No. DMRC/SECTOR-51 TO SECTOR-2/TOPO/2020			SHEET NO. 9/27
			REV. 0
SCALE - 1 :1000			FORMAT A 3

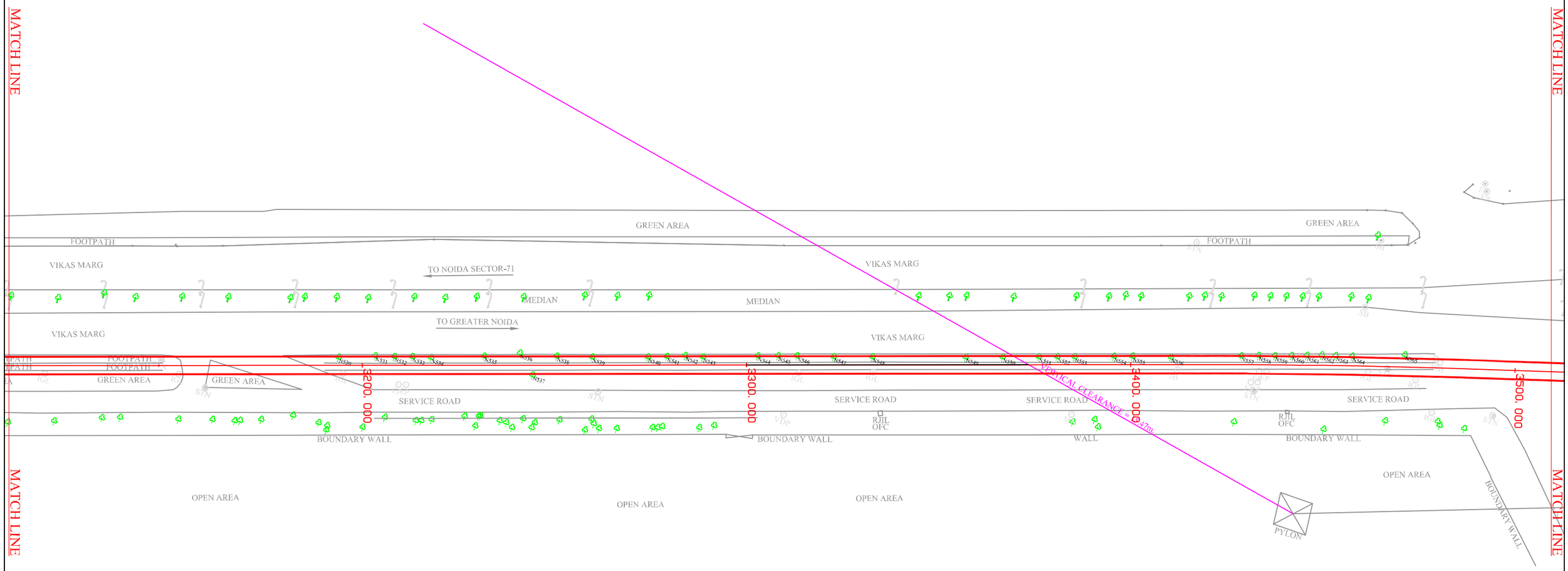

PISCESIA POWER 400/132/33 KV GIS SUBSTATION

L E G E N D

SL.NO.	DESCRIPTION	SYMBOL	SL.NO	DESCRIPTION	SYMBOL	SL.NO.	DESCRIPTION	SYMBOL
1.	Road	ROAD	15	Bridge		29	U. P. Pwr. Co. Ltd.	UPPCL 33KV
2	Boundary Wall		16	Bus Stop	B/Stop	30	Signal Post	
3	Footpath		17	Fly Over		31	Cantrol Point	CTN
4	Fence		18	Water Pipeline		32	Tree	
5	Electric Line		19	Drain Hole	DH	33	Indraprastha G. Ltd.	IGL
6	POND	POND	20	Main Hole	MH	34	Well	
7	Drain	DRAIN	21	Lamp Post		35	Culvert	Culvert
8	Nala	NALA	22	Optical F-Cable	OFC	36	Junction Box	
9	PARK/GREEN		23	Vodafone OFC	VDP	37	Electric Pole	
10	Building	BUILD.	24	Transformer		38	Bore Hole	
11	Shop	SHOP	25	Airtel OFC	ARTL	39	Sign Board	
12	Shed	SHED	26	Flood Light	FL	40	Tree No.	N100
13	Temple	TMPL	27	Km Stone	KMS	41	Gtr.N.Ind.Dvlp.Athty.	GNIDA 11KV
14	Gate		28	Handpump	HP	42	Noida.Pwr.Co.Ltd.	NPCL HT

NOTES :-

- ALL DIMENSIONS AND LEVELS ARE IN METRES.

CLIENT: NOIDA METRO RAIL CORPORATION LTD.
BLOCK-III, 3rd Floor, Ganga Shopping Complex, Sector-29, Noida-201301

PROJECT: TOPOGRAPHICAL SURVEY WORK OF PROPOSED METRO CORRIDOR FROM SECTOR-51 NOIDA TO GREATOR NOIDA SECTOR-2

SUBMITTED BY:
Mapage Infrastructure Pvt. Ltd.
9/57, EKLAVYA VIHAR, SECTOR-9,
VASUNDHARA, GHAZIABAD (UP) INDIA
TELEFAX-0120-4376001
EMAIL-mapageindia@gmail.com

DRWN	CHK'D	APP'D	DATE
			JAN.- 2020
DRAWING No. DMRC/SECTOR-51 TO SECTOR-2/TOPO/2020			SHEET NO. 10/27
			REV. 0
SCALE - 1 :1000			FORMAT A 3



L E G E N D

SL.NO.	DESCRIPTION	SYMBOL	SL.NO	DESCRIPTION	SYMBOL	SL.NO.	DESCRIPTION	SYMBOL
1.	Road	ROAD	15	Bridge		29	U. P. Pwr. Co. Ltd.	UPPCL 33KV
2	Boundary Wall		16	Bus Stop	B/Stop	30	Signal Post	
3	Footpath		17	Fly Over		31	Cantrol Point	STN
4	Fence		18	Water Pipeline		32	Tree	
5	Electric Line		19	Drain Hole	DH	33	Indraprastha G. Ltd.	IGL
6	POND	POND	20	Main Hole	MH	34	Well	
7	Drain	DRAIN	21	Lamp Post		35	Culvert	Culvert
8	Nala	NALA	22	Optical F-Cable	OFC	36	Junction Box	
9	PARK/GREEN		23	Vodafone OFC	VDP	37	Electric Pole	
10	Building	BUILD.	24	Transformer		38	Bore Hole	
11	Shop	SHOP	25	Airtel OFC	ARTL	39	Sign Board	
12	Shed	SHED	26	Flood Light	FL	40	Tree No.	N100
13	Temple	TMPL	27	Km Stone	KMS	41	Gtr.N.Ind.Dvlp.Athty.	GNIDA 11KV
14	Gate		28	Handpump	HP	42	Noida.Pwr.Co.Ltd.	NPCL HT

NOTES :-

- ALL DIMENSIONS AND LEVELS ARE IN METRES.

CLIENT: NOIDA METRO RAIL CORPORATION LTD.
BLOCK-III, 3rd Floor, Ganga Shopping Complex, Sector-29, Noida-201301

PROJECT: TOPOGRAPHICAL SURVEY WORK OF PROPOSED METRO CORRIDOR FROM SECTOR-51 NOIDA TO GREATOR NOIDA SECTOR-2

SUBMITTED BY:

Mapage Infrastructure Pvt. Ltd.
9/57, EKLAVYA VIHAR, SECTOR-9,
VASUNDHARA, GHAZIABAD (UP) INDIA
TELEFAX-0120-4376001
EMAIL-mapageindia@gmail.com

DRWN	CHK'D	APP'D	DATE
			JAN.- 2020
DRAWING No. DMRC/SECTOR-51 TO SECTOR-2/TOPO/2020			SHEET NO. 11/27
			REV. 0
SCALE - 1 :1000			FORMAT A 3

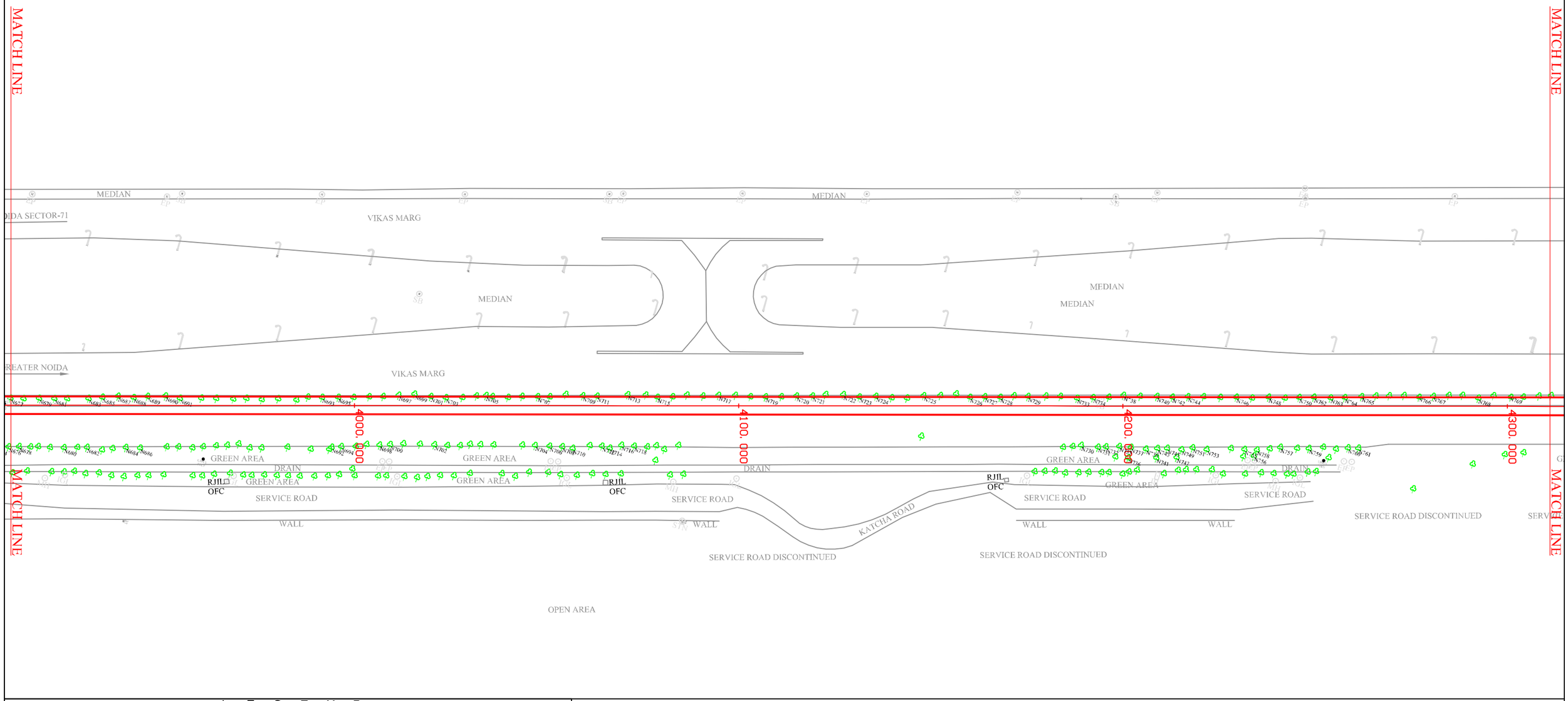

L E G E N D

SL.NO.	DESCRIPTION	SYMBOL	SL.NO	DESCRIPTION	SYMBOL	SL.NO.	DESCRIPTION	SYMBOL
1.	Road	ROAD	15	Bridge		29	U. P. Pwr. Co. Ltd.	UPPCL 33KV
2	Boundary Wall		16	Bus Stop	B/Stop	30	Signal Post	
3	Footpath		17	Fly Over		31	Cantrol Point	
4	Fence		18	Water Pipeline		32	Tree	
5	Electric Line		19	Drain Hole	DH	33	Indraprastha G. Ltd.	
6	POND	POND	20	Main Hole	MH	34	Well	
7	Drain	DRAIN	21	Lamp Post		35	Culvert	Culvert
8	Nala	NALA	22	Optical F-Cable	OFC	36	Junction Box	
9	PARK/GREEN		23	Vodafone OFC	VDP	37	Electric Pole	
10	Building	BUILD.	24	Transformer		38	Bore Hole	
11	Shop	SHOP	25	Airtel OFC	ARTL	39	Sign Board	
12	Shed	SHED	26	Flood Light	FL	40	Tree No.	N100
13	Temple	TMPL	27	Km Stone	KMS	41	Gtr.N.Ind.Dvlp.Athty.	GNIDA 11KV
14	Gate		28	Handpump	HP	42	Noida.Pwr.Co.Ltd.	NPCL HT

NOTES :-

- ALL DIMENSIONS AND LEVELS ARE IN METRES.

CLIENT: NOIDA METRO RAIL CORPORATION LTD.
BLOCK-III, 3rd Floor, Ganga Shopping Complex, Sector-29, Noida-201301

PROJECT: TOPOGRAPHICAL SURVEY WORK OF PROPOSED METRO CORRIDOR FROM SECTOR-51 NOIDA TO GREATOR NOIDA SECTOR-2

SUBMITTED BY:
Mapage Infrastructure Pvt. Ltd.
9/57, EKLAVYA VIHAR, SECTOR-9,
VASUNDHARA, GHAZIABAD (UP) INDIA
TELEFAX-0120-4376001
EMAIL-mapageindia@gmail.com

DRWN	CHK'D	APP'D	DATE
			JAN.- 2020
DRAWING No. DMRC/SECTOR-51 TO SECTOR-2/TOPO/2020			SHEET NO. 12/27
			REV. 0
SCALE - 1 :1000			FORMAT A 3



L E G E N D

SL.NO.	DESCRIPTION	SYMBOL	SL.NO.	DESCRIPTION	SYMBOL	SL.NO.	DESCRIPTION	SYMBOL
1.	Road	ROAD	15	Bridge		29	U. P. Pwr. Co. Ltd.	UP/CL 33KV
2	Boundary Wall		16	Bus Stop	B/Stop	30	Signal Post	
3	Footpath		17	Fly Over		31	Cantrol Point	CTN
4	Fence		18	Water Pipeline		32	Tree	
5	Electric Line		19	Drain Hole	DH	33	Indraprastha G. Ltd.	IG
6	POND	POND	20	Main Hole	MH	34	Well	
7	Drain	DRAIN	21	Lamp Post		35	Culvert	Culvert
8	Nala	NALA	22	Optical F-Cable	OFC	36	Junction Box	JB
9	PARK/GREEN		23	Vodafone OFC	VDP	37	Electric Pole	EP
10	Building	BUILD.	24	Transformer	TR	38	Bore Hole	BH
11	Shop	SHOP	25	Airtel OFC	ARTL	39	Sign Board	SB
12	Shed	SHED	26	Flood Light	FL	40	Tree No.	N100
13	Temple	TMPL	27	Km Stone	KMS	41	Gtr.N.Ind.Dvlp.Athty.	GNIDA 11KV
14	Gate		28	Handpump	HP	42	Noida.Pwr.Co.Ltd.	NPCL HT

NOTES :-

- ALL DIMENSIONS AND LEVELS ARE IN METRES.

CLIENT: NOIDA METRO RAIL CORPORATION LTD.
BLOCK-III, 3rd Floor, Ganga Shopping Complex, Sector-29, Noida-201301

PROJECT: TOPOGRAPHICAL SURVEY WORK OF PROPOSED METRO CORRIDOR FROM SECTOR-51 NOIDA TO GREATOR NOIDA SECTOR-2

SUBMITTED BY:
Mapage Infrastructure Pvt. Ltd.
9/57, EKLAVYA VIHAR, SECTOR-9,
VASUNDHARA, GHAZIABAD (UP) INDIA
TELEFAX-0120-4376001
EMAIL-mapageindia@gmail.com

DRWN	CHK'D	APP'D	DATE
			JAN.- 2020
DRAWING No. DMRC/SECTOR-51 TO SECTOR-2/TOPO/2020			SHEET NO. 13/27
			REV. 0
SCALE - 1 :1000			FORMAT A 3

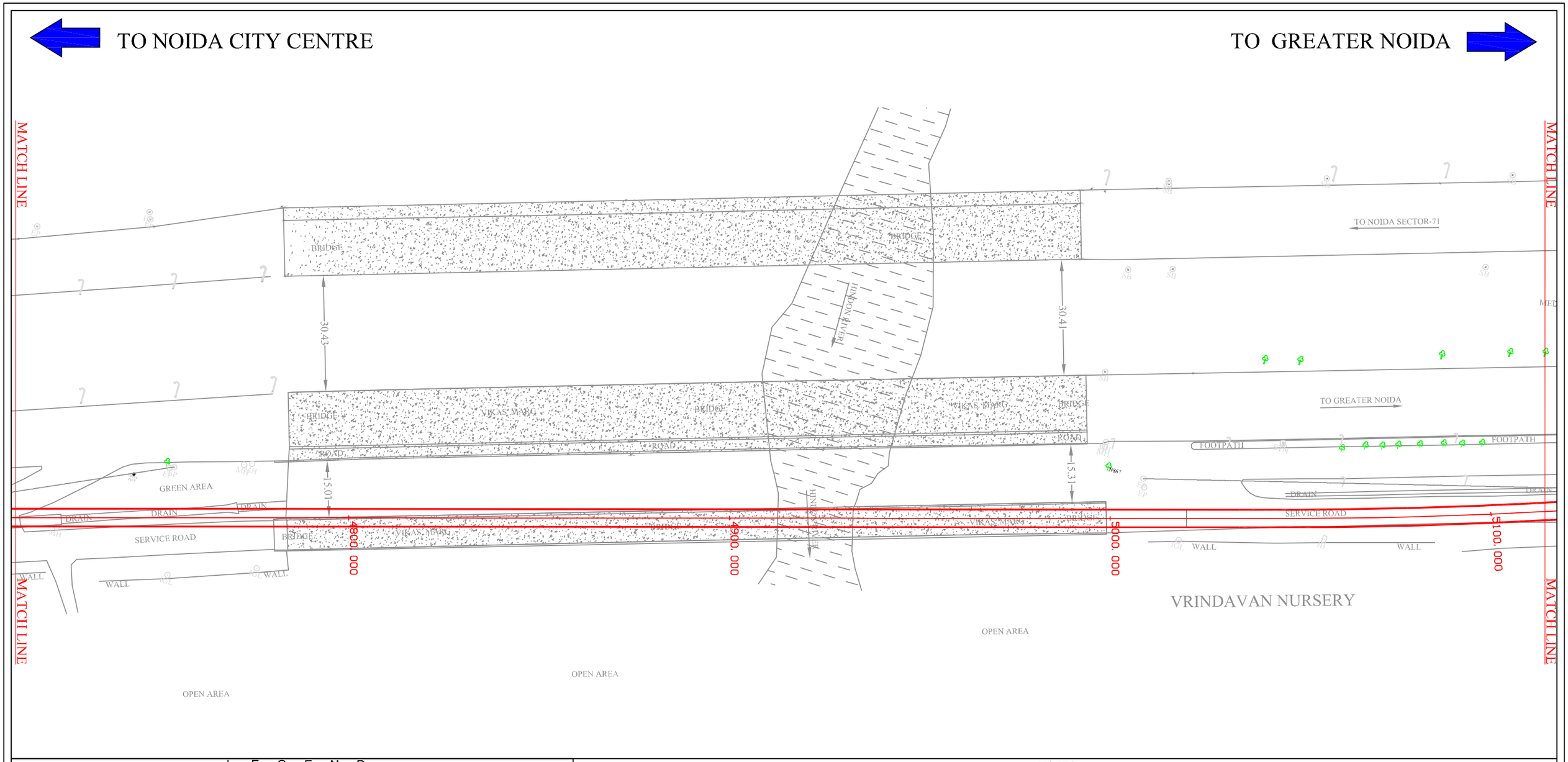

L E G E N D

SL.NO.	DESCRIPTION	SYMBOL	SL.NO	DESCRIPTION	SYMBOL	SL.NO.	DESCRIPTION	SYMBOL
1.	Road	ROAD	15	Bridge		29	U. P. Pwr. Co. Ltd.	UPPCL 33KV
2	Boundary Wall		16	Bus Stop	B/Stop	30	Signal Post	
3	Footpath		17	Fly Over		31	Cantrol Point	
4	Fence		18	Water Pipeline		32	Tree	
5	Electric Line		19	Drain Hole	DH	33	Indraprastha G. Ltd.	
6	POND	POND	20	Main Hole	MH	34	Well	
7	Drain	DRAIN	21	Lamp Post		35	Culvert	Culvert
8	Nala	NALA	22	Optical F-Cable	OFC	36	Junction Box	
9	PARK/GREEN		23	Vodafone OFC	VDP	37	Electric Pole	
10	Building	BUILD.	24	Transformer		38	Bore Hole	
11	Shop	SHOP	25	Airtel OFC	ARTL	39	Sign Board	
12	Shed	SHED	26	Flood Light	FL	40	Tree No.	N100
13	Temple	TMPL	27	Km Stone	KMS	41	Gtr.N.Ind.Dvlp.Athty.	GNIDA 11KV
14	Gate		28	Handpump	HP	42	Noida.Pwr.Co.Ltd.	NPCL HT

NOTES :-

- ALL DIMENSIONS AND LEVELS ARE IN METRES.

CLIENT: NOIDA METRO RAIL CORPORATION LTD.
BLOCK-III, 3rd Floor, Ganga Shopping Complex, Sector-29, Noida-201301

PROJECT: TOPOGRAPHICAL SURVEY WORK OF PROPOSED METRO CORRIDOR FROM SECTOR-51 NOIDA TO GREATOR NOIDA SECTOR-2

SUBMITTED BY:
Mapage Infrastructure Pvt. Ltd.
9/57, EKLAVYA VIHAR, SECTOR-9,
VASUNDHARA, GHAZIABAD (UP) INDIA
TELEFAX-0120-4376001
EMAIL-mapageindia@gmail.com

DRWN	CHK'D	APP'D	DATE
			JAN.- 2020
DRAWING No. DMRC/SECTOR-51 TO SECTOR-2/TOPO/2020			SHEET NO. 14/27
			REV. 0
SCALE - 1 :1000			FORMAT A 3

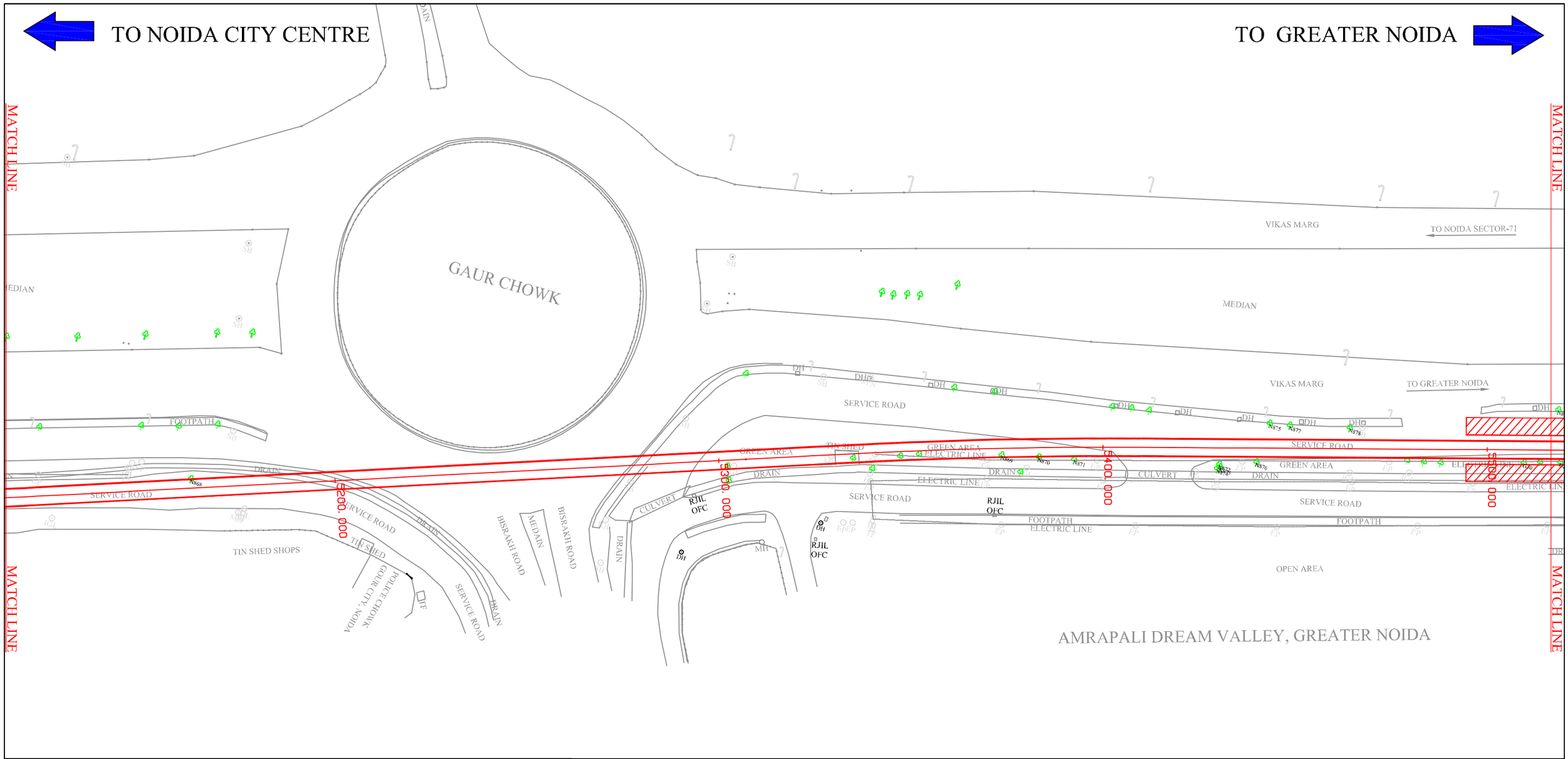

L E G E N D

SL.NO.	DESCRIPTION	SYMBOL	SL.NO	DESCRIPTION	SYMBOL	SL.NO.	DESCRIPTION	SYMBOL
1.	Road	ROAD	15	Bridge		29	U. P. Pwr. Co. Ltd.	UPPCL 33KV
2	Boundary Wall		16	Bus Stop	B/Stop	30	Signal Post	
3	Footpath		17	Fly Over		31	Cantrol Point	STN
4	Fence		18	Water Pipeline		32	Tree	
5	Electric Line		19	Drain Hole	DH	33	Indraprastha G. Ltd.	IGL
6	POND	POND	20	Main Hole	MH	34	Well	
7	Drain	DRAIN	21	Lamp Post		35	Culvert	Culvert
8	Nala	NALA	22	Optical F-Cable	OFC	36	Junction Box	
9	PARK/GREEN		23	Vodafone OFC	VDP	37	Electric Pole	
10	Building	BUILD.	24	Transformer		38	Bore Hole	
11	Shop	SHOP	25	Airtel OFC	ARTL	39	Sign Board	
12	Shed	SHED	26	Flood Light	FL	40	Tree No.	N100
13	Temple	TMPL	27	Km Stone	KMS	41	Gtr.N.Ind.Dvlp.Athty.	GNIDA 11KV
14	Gate		28	Handpump	HP	42	Noida.Pwr.Co.Ltd.	NPCL HT

NOTES :-

- ALL DIMENSIONS AND LEVELS ARE IN METRES.

CLIENT: NOIDA METRO RAIL CORPORATION LTD.
BLOCK-III, 3rd Floor, Ganga Shopping Complex, Sector-29, Noida-201301

PROJECT: TOPOGRAPHICAL SURVEY WORK OF PROPOSED METRO CORRIDOR FROM SECTOR-51 NOIDA TO GREATOR NOIDA SECTOR-2

SUBMITTED BY:
Mapage Infrastructure Pvt. Ltd.
9/57, EKLAVYA VIHAR, SECTOR-9,
VASUNDHARA, GHAZIABAD (UP) INDIA
TELEFAX-0120-4376001
EMAIL-mapageindia@gmail.com

DRWN	CHK'D	APP'D	DATE
			JAN.- 2020
DRAWING No. DMRC/SECTOR-51 TO SECTOR-2/TOPO/2020			SHEET NO. 15/27
			REV. 0
SCALE - 1 :1000			FORMAT A 3



L E G E N D

SL.NO.	DESCRIPTION	SYMBOL	SL.NO	DESCRIPTION	SYMBOL	SL.NO.	DESCRIPTION	SYMBOL
1.	Road	ROAD	15	Bridge		29	U. P. Pwr. Co. Ltd.	UPPCL 33KV
2	Boundary Wall		16	Bus Stop	B/Stop	30	Signal Post	
3	Footpath		17	Fly Over		31	Cantrol Point	STN
4	Fence		18	Water Pipeline		32	Tree	
5	Electric Line		19	Drain Hole	DH	33	Indraprastha G. Ltd.	
6	POND	POND	20	Main Hole	MH	34	Well	
7	Drain	DRAIN	21	Lamp Post		35	Culvert	Culvert
8	Nala	NALA	22	Optical F-Cable	OFC	36	Junction Box	
9	PARK/GREEN		23	Vodafone OFC	VDP	37	Electric Pole	
10	Building	BUILD.	24	Transformer		38	Bore Hole	
11	Shop	SHOP	25	Airtel OFC	ARTL	39	Sign Board	
12	Shed	SHED	26	Flood Light	FL	40	Tree No.	N100
13	Temple	TMPL	27	Km Stone	KMS	41	Gtr.N.Ind.Dvlp.Athty.	GNIDA HEV
14	Gate		28	Handpump	HP	42	Noida.Pwr.Co.Ltd.	NPCL HL

NOTES :-

- ALL DIMENSIONS AND LEVELS ARE IN METRES.

CLIENT: NOIDA METRO RAIL CORPORATION LTD.
BLOCK-III, 3rd Floor, Ganga Shopping Complex, Sector-29, Noida-201301

PROJECT: TOPOGRAPHICAL SURVEY WORK OF PROPOSED METRO CORRIDOR FROM SECTOR-51 NOIDA TO GREATOR NOIDA SECTOR-2

SUBMITTED BY:
Mapage Infrastructure Pvt. Ltd.
9/57, EKLAVYA VIHAR, SECTOR-9,
VASUNDHARA, GHAZIABAD (UP) INDIA
TELEFAX-0120-4376001
EMAIL-mapageindia@gmail.com

DRWN	CHK'D	APP'D	DATE
			JAN.- 2020
DRAWING No. DMRC/SECTOR-51 TO SECTOR-2/TOPO/2020			SHEET NO. 16/27
			REV. 0
SCALE - 1 :1000			FORMAT A 3

L E G E N D

SL.NO.	DESCRIPTION	SYMBOL	SL.NO	DESCRIPTION	SYMBOL	SL.NO.	DESCRIPTION	SYMBOL
1.	Road	ROAD	15	Bridge		29	U. P. Pwr. Co. Ltd.	UPPCL 33KV
2	Boundary Wall		16	Bus Stop	B/Stop	30	Signal Post	
3	Footpath		17	Fly Over		31	Cantrol Point	SCP
4	Fence		18	Water Pipeline		32	Tree	
5	Electric Line		19	Drain Hole	DH	33	Indraprastha G. Ltd.	IGL
6	POND	POND	20	Main Hole	MH	34	Well	
7	Drain	DRAIN	21	Lamp Post		35	Culvert	Culvert
8	Nala	NALA	22	Optical F-Cable	OFC	36	Junction Box	JB
9	PARK/GREEN		23	Vodafone OFC	VDP	37	Electric Pole	EP
10	Building	BUILD.	24	Transformer	TR	38	Bore Hole	BH
11	Shop	SHOP	25	Airtel OFC	ARTL	39	Sign Board	SB
12	Shed	SHED	26	Flood Light	FL	40	Tree No.	N100
13	Temple	TMPL	27	Km Stone	KMS	41	Gtr.N.Ind.Dvlp.Athty.	GNIDA HRV
14	Gate		28	Handpump	HP	42	Noida.Pwr.Co.Ltd.	NPCL HT

NOTES :-

- ALL DIMENSIONS AND LEVELS ARE IN METRES.

CLIENT: NOIDA METRO RAIL CORPORATION LTD.
BLOCK-III, 3rd Floor, Ganga Shopping Complex, Sector-29, Noida-201301

PROJECT: TOPOGRAPHICAL SURVEY WORK OF PROPOSED METRO CORRIDOR FROM SECTOR-51 NOIDA TO GREATOR NOIDA SECTOR-2

SUBMITTED BY:
Mapage Infrastructure Pvt. Ltd.
9/57, EKLAVYA VIHAR, SECTOR-9,
VASUNDHARA, GHAZIABAD (UP) INDIA
TELEFAX-0120-4376001
EMAIL-mapageindia@gmail.com

DRWN	CHK'D	APP'D	DATE
			JAN.- 2020

DRAWING No.
DMRC/SECTOR-51 TO SECTOR-2/TOPO/2020

SHEET NO. 17/27
REV. 0
SCALE - 1 :1000
FORMAT A 3

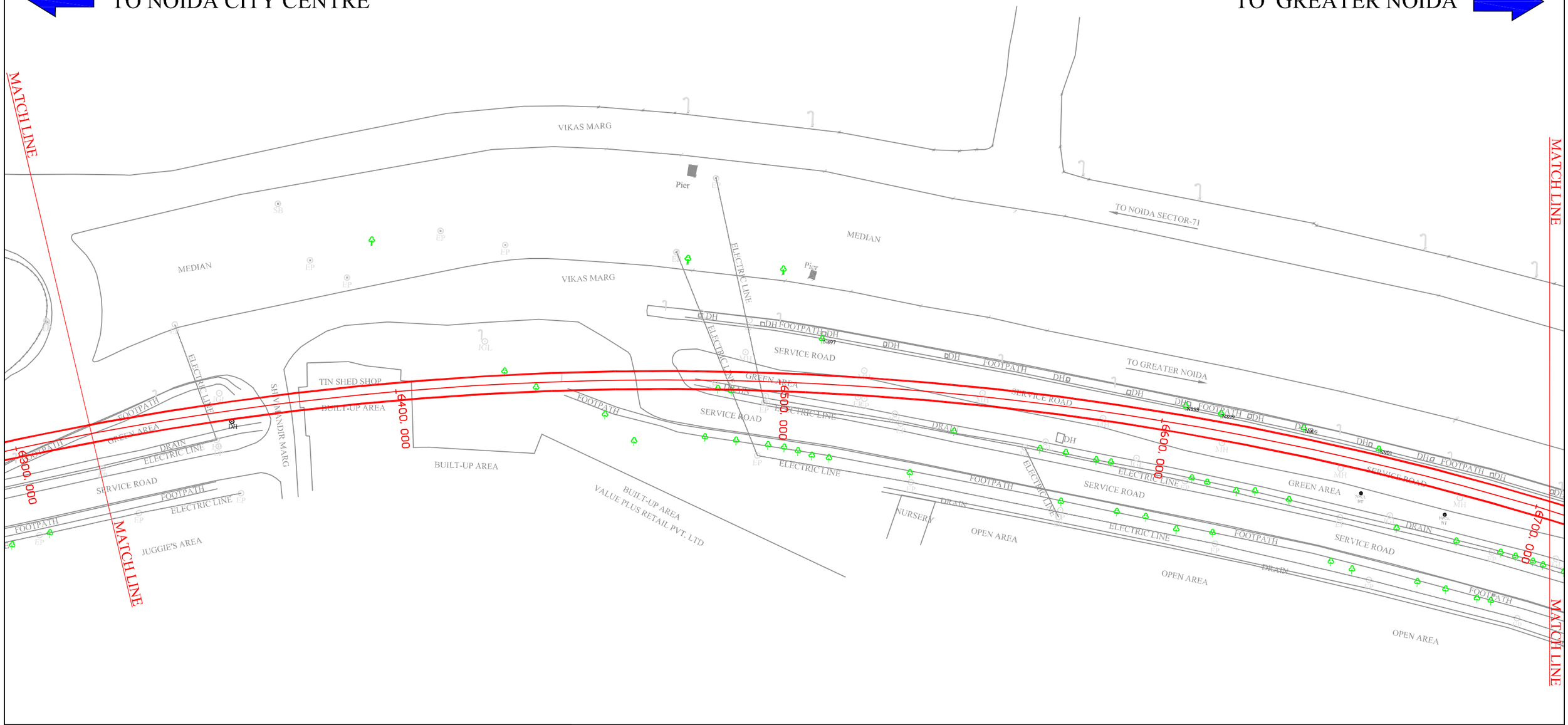

L E G E N D

SL.NO.	DESCRIPTION	SYMBOL	SL.NO	DESCRIPTION	SYMBOL	SL.NO.	DESCRIPTION	SYMBOL
1.	Road	ROAD	15	Bridge		29	U. P. Pwr. Co. Ltd.	UPPCL 33KV
2	Boundary Wall		16	Bus Stop	B/Stop	30	Signal Post	
3	Footpath		17	Fly Over		31	Cantrol Point	
4	Fence		18	Water Pipeline		32	Tree	
5	Electric Line		19	Drain Hole	DH	33	Indraprastha G. Ltd.	
6	POND	POND	20	Main Hole	MH	34	Well	
7	Drain	DRAIN	21	Lamp Post		35	Culvert	Culvert
8	Nala	NALA	22	Optical F-Cable	OFC	36	Junction Box	
9	PARK/GREEN		23	Vodafone OFC	VDP	37	Electric Pole	
10	Building	BUILD.	24	Transformer		38	Bore Hole	
11	Shop	SHOP	25	Airtel OFC	AIRTEL	39	Sign Board	
12	Shed	SHED	26	Flood Light	FL	40	Tree No.	N100
13	Temple	TMPL	27	Km Stone	KMS	41	Gtr.N.Ind.Dvlp.Athty.	GNIDA 11KV
14	Gate		28	Handpump	HP	42	Noida.Pwr.Co.Ltd.	NPCL HT

NOTES :-

■ ALL DIMENSIONS AND LEVELS ARE IN METRES.

CLIENT: NOIDA METRO RAIL CORPORATION LTD.
BLOCK-III, 3rd Floor, Ganga Shopping Complex, Sector-29, Noida-201301

PROJECT: TOPOGRAPHICAL SURVEY WORK OF PROPOSED METRO CORRIDOR FROM SECTOR-51 NOIDA TO GREATOR NOIDA SECTOR-2

SUBMITTED BY:
Mapage Infrastructure Pvt. Ltd.
9/57, EKLAVYA VIHAR, SECTOR-9,
VASUNDHARA, GHAZIABAD (UP) INDIA
TELEFAX-0120-4376001
EMAIL-mapageindia@gmail.com

DRWN	CHK'D	APP'D	DATE
			JAN.- 2020
DRAWING No. DMRC/SECTOR-51 TO SECTOR-2/TOPO/2020			SHEET NO. 18/27
			REV. 0
SCALE - 1 :1000			FORMAT A 3



L E G E N D

SL.NO.	DESCRIPTION	SYMBOL	SL.NO	DESCRIPTION	SYMBOL	SL.NO.	DESCRIPTION	SYMBOL
1.	Road	ROAD	15	Bridge		29	U. P. Pwr. Co. Ltd.	UPPCL 33KV
2	Boundary Wall		16	Bus Stop	B/Stop	30	Signal Post	
3	Footpath		17	Fly Over		31	Cantrol Point	
4	Fence		18	Water Pipeline		32	Tree	
5	Electric Line		19	Drain Hole	DH	33	Indraprastha G. Ltd.	
6	POND	POND	20	Main Hole	MH	34	Well	
7	Drain	DRAIN	21	Lamp Post		35	Culvert	Culvert
8	Nala	NALA	22	Optical F-Cable	OFC	36	Junction Box	
9	PARK/GREEN		23	Vodafone OFC	VDF	37	Electric Pole	
10	Building	BUILD.	24	Transformer		38	Bore Hole	
11	Shop	SHOP	25	Airtel OFC	AIRTEL	39	Sign Board	
12	Shed	SHED	26	Flood Light	FL	40	Tree No.	N100
13	Temple	TMPL	27	Km Stone	KMS	41	Gtr.N.Ind.Dvlp.Athty.	GNIDA 11KV
14	Gate		28	Handpump	HP	42	Noida.Pwr.Co.Ltd.	NPCL HT

NOTES :-

■ ALL DIMENSIONS AND LEVELS ARE IN METRES.

CLIENT: NOIDA METRO RAIL CORPORATION LTD.
BLOCK-III, 3rd Floor, Ganga Shopping Complex, Sector-29, Noida-201301

PROJECT: TOPOGRAPHICAL SURVEY WORK OF PROPOSED METRO CORRIDOR FROM SECTOR-51 NOIDA TO GREATOR NOIDA SECTOR-2

SUBMITTED BY:

Mapage Infrastructure Pvt. Ltd.
9/57, EKLAVYA VIHAR, SECTOR-9,
VASUNDHARA, GHAZIABAD (UP) INDIA
TELEFAX-0120-4376001
EMAIL-mapageindia@gmail.com

DRWN	CHK'D	APP'D	DATE
			JAN.- 2020
DRAWING No. DMRC/SECTOR-51 TO SECTOR-2/TOPO/2020			SHEET NO. 19/27
			REV. 0
SCALE - 1 :1000			FORMAT A 3

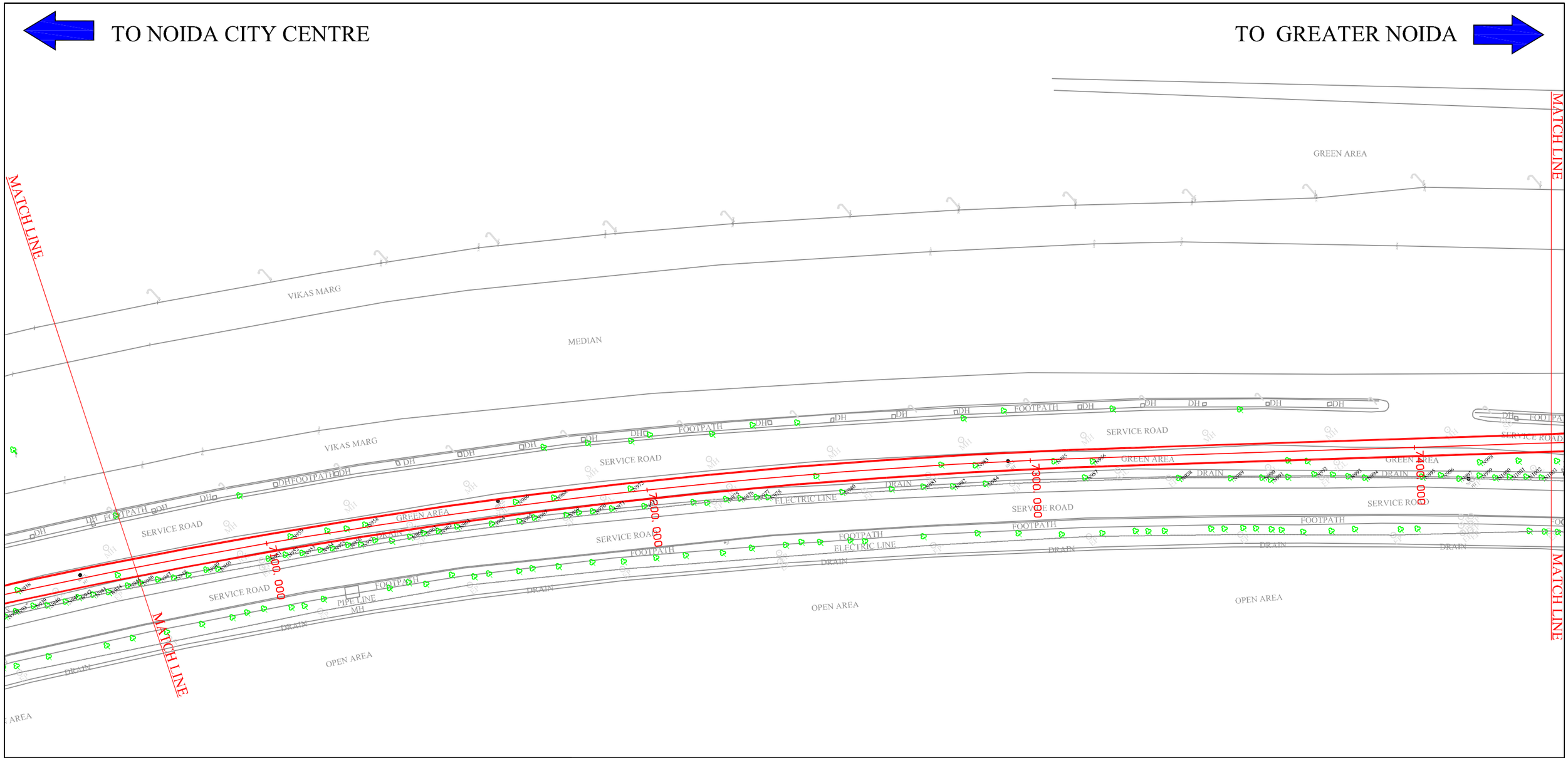

L E G E N D

SL.NO.	DESCRIPTION	SYMBOL	SL.NO	DESCRIPTION	SYMBOL	SL.NO.	DESCRIPTION	SYMBOL
1.	Road	ROAD	15	Bridge		29	U. P. Pwr. Co. Ltd.	UPPCL 33KV
2	Boundary Wall		16	Bus Stop	B/Stop	30	Signal Post	
3	Footpath		17	Fly Over		31	Cantrol Point	SIN
4	Fence		18	Water Pipeline		32	Tree	
5	Electric Line		19	Drain Hole	DH	33	Indraprastha G. Ltd.	
6	POND	POND	20	Main Hole	MH	34	Well	
7	Drain	DRAIN	21	Lamp Post		35	Culvert	Culvert
8	Nala	NALA	22	Optical F-Cable	OFC	36	Junction Box	
9	PARK/GREEN		23	Vodafone OFC	VDP	37	Electric Pole	
10	Building	BUILD.	24	Transformer		38	Bore Hole	
11	Shop	SHOP	25	Airtel OFC	ART	39	Sign Board	
12	Shed	SHED	26	Flood Light	FL	40	Tree No.	N100
13	Temple	TMPL	27	Km Stone	KMS	41	Gtr.N.Ind.Dvlp.Athty.	GNIDA 11KV
14	Gate		28	Handpump	HP	42	Noida.Pwr.Co.Ltd.	NPCL HT

NOTES :-

■ ALL DIMENSIONS AND LEVELS ARE IN METRES.

CLIENT: NOIDA METRO RAIL CORPORATION LTD.
BLOCK-III, 3rd Floor, Ganga Shopping Complex, Sector-29, Noida-201301

PROJECT: TOPOGRAPHICAL SURVEY WORK OF PROPOSED METRO CORRIDOR FROM SECTOR-51 NOIDA TO GREATOR NOIDA SECTOR-2

SUBMITTED BY:
Mapage Infrastructure Pvt. Ltd.
9/57, EKLAVYA VIHAR, SECTOR-9,
VASUNDHARA, GHAZIABAD (UP) INDIA
TELEFAX-0120-4376001
EMAIL-mapageindia@gmail.com

DRWN	CHK'D	APP'D	DATE
			JAN.- 2020
DRAWING No. DMRC/SECTOR-51 TO SECTOR-2/TOPO/2020			SHEET NO. 20/27
			REV. 0
SCALE - 1 :1000			FORMAT A 3

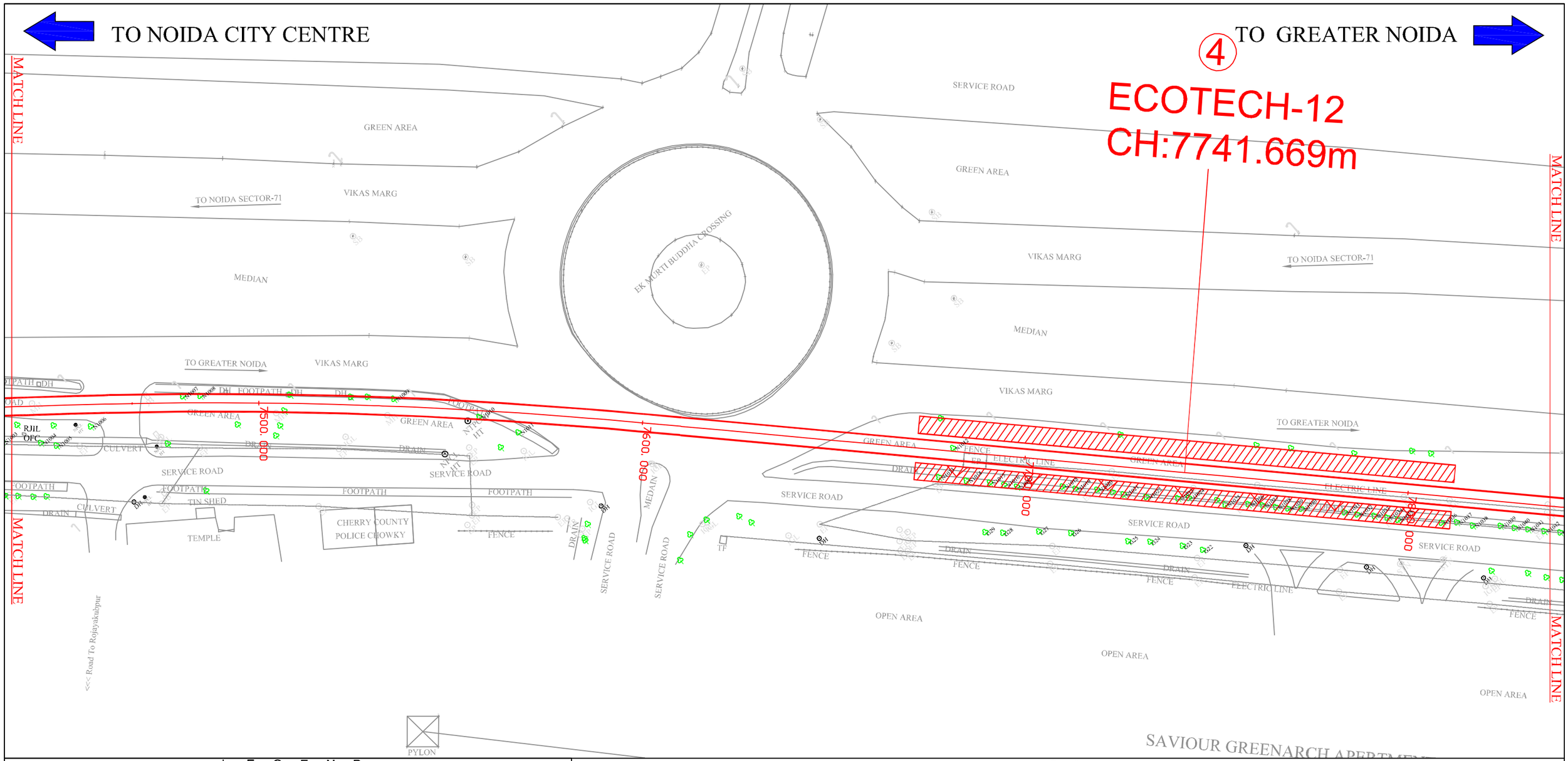

L E G E N D

SL.NO.	DESCRIPTION	SYMBOL	SL.NO.	DESCRIPTION	SYMBOL	SL.NO.	DESCRIPTION	SYMBOL
1.	Road	ROAD	15	Bridge		29	U. P. Pwr. Co. Ltd.	UPPCL 33KV
2	Boundary Wall		16	Bus Stop	B/Stop	30	Signal Post	
3	Footpath		17	Fly Over		31	Cantrol Point	CTN
4	Fence		18	Water Pipeline		32	Tree	
5	Electric Line		19	Drain Hole	DH	33	Indraprastha G. Ltd.	IGL
6	POND	POND	20	Main Hole	MH	34	Well	
7	Drain	DRAIN	21	Lamp Post		35	Culvert	Culvert
8	Nala	NALA	22	Optical F-Cable	OFC	36	Junction Box	
9	PARK/GREEN		23	Vodafone OFC	VDP	37	Electric Pole	
10	Building	BUILD.	24	Transformer	TF	38	Bore Hole	BH
11	Shop	SHOP	25	Airtel OFC	ART	39	Sign Board	SB
12	Shed	SHED	26	Flood Light	FL	40	Tree No.	N100
13	Temple	TMPL	27	Km Stone	KMS	41	Gtr.N.Ind.Dvlp.Athty.	GNIDA 11kV
14	Gate		28	Handpump	HP	42	Noida.Pwr.Co.Ltd.	NPCL HT

NOTES :-

- ALL DIMENSIONS AND LEVELS ARE IN METRES.

CLIENT: NOIDA METRO RAIL CORPORATION LTD.
BLOCK-III, 3rd Floor, Ganga Shopping Complex, Sector-29, Noida-201301

PROJECT: TOPOGRAPHICAL SURVEY WORK OF PROPOSED METRO CORRIDOR FROM SECTOR-51 NOIDA TO GREATOR NOIDA SECTOR-2

SUBMITTED BY:
Mapage Infrastructure Pvt. Ltd.
9/57, EKLAVYA VIHAR, SECTOR-9,
VASUNDHARA, GHAZIABAD (UP) INDIA
TELEFAX-0120-4376001
EMAIL-mapageindia@gmail.com

DRWN	CHK'D	APP'D	DATE
			JAN.- 2020
DRAWING No. DMRC/SECTOR-51 TO SECTOR-2/TOPO/2020			SHEET NO. 21/27
			REV. 0
SCALE - 1 :1000			FORMAT A 3

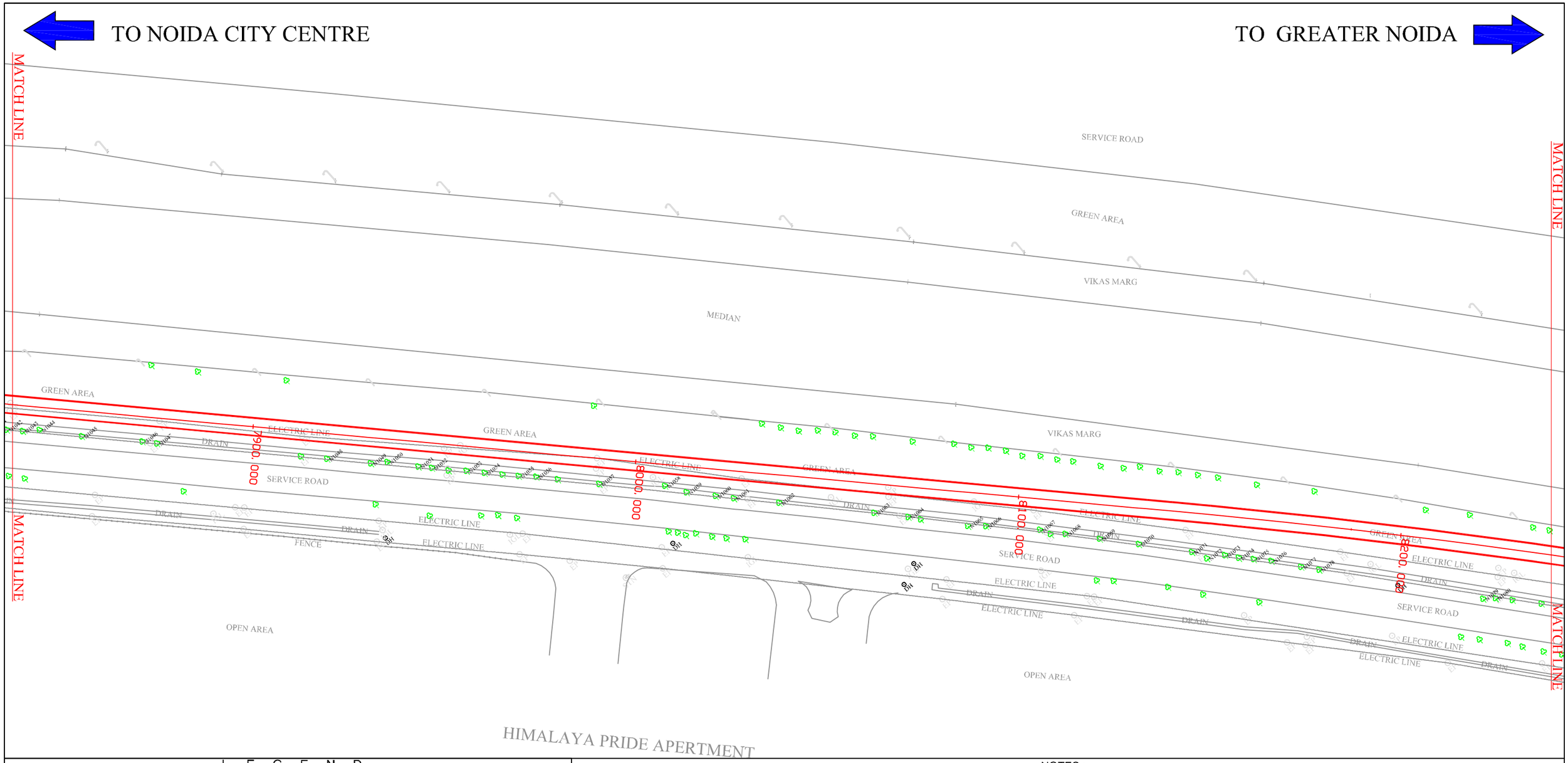

L E G E N D

SL.NO.	DESCRIPTION	SYMBOL	SL.NO	DESCRIPTION	SYMBOL	SL.NO.	DESCRIPTION	SYMBOL
1.	Road	ROAD	15	Bridge		29	U. P. Pwr. Co. Ltd.	UPPCL 33KV
2	Boundary Wall		16	Bus Stop	B/Stop	30	Signal Post	
3	Footpath		17	Fly Over		31	Cantrol Point	
4	Fence		18	Water Pipeline		32	Tree	
5	Electric Line		19	Drain Hole	DH	33	Indraprastha G. Ltd.	
6	POND	POND	20	Main Hole	MH	34	Well	
7	Drain	DRAIN	21	Lamp Post		35	Culvert	Culvert
8	Nala	NALA	22	Optical F-Cable	OFC	36	Junction Box	
9	PARK/GREEN		23	Vodafone OFC	VDP	37	Electric Pole	
10	Building	BUILD.	24	Transformer		38	Bore Hole	
11	Shop	SHOP	25	Airtel OFC	AIRTEL	39	Sign Board	
12	Shed	SHED	26	Flood Light	FL	40	Tree No.	N100
13	Temple	TMPL	27	Km Stone	KMS	41	Gtr.N.Ind.Dvlp.Athty.	GNIDA 11KV
14	Gate		28	Handpump	HP	42	Noida.Pwr.Co.Ltd.	NPCL HT

NOTES :-

- ALL DIMENSIONS AND LEVELS ARE IN METRES.

CLIENT: NOIDA METRO RAIL CORPORATION LTD.
BLOCK-III, 3rd Floor, Ganga Shopping Complex, Sector-29, Noida-201301

PROJECT: TOPOGRAPHICAL SURVEY WORK OF PROPOSED METRO CORRIDOR FROM SECTOR-51 NOIDA TO GREATOR NOIDA SECTOR-2

SUBMITTED BY:
Mapage Infrastructure Pvt. Ltd.
9/57, EKLAVYA VIHAR, SECTOR-9,
VASUNDHARA, GHAZIABAD (UP) INDIA
TELEFAX-0120-4376001
EMAIL-mapageindia@gmail.com

DRWN	CHK'D	APP'D	DATE
			JAN.- 2020
DRAWING No. DMRC/SECTOR-51 TO SECTOR-2/TOPO/2020			SHEET NO. 22/27
			REV. 0
SCALE - 1 :1000			FORMAT A 3



L E G E N D

SL.NO.	DESCRIPTION	SYMBOL	SL.NO	DESCRIPTION	SYMBOL	SL.NO.	DESCRIPTION	SYMBOL
1.	Road	ROAD	15	Bridge		29	U. P. Pwr. Co. Ltd.	UPPCL 33KV
2	Boundary Wall		16	Bus Stop	B/Stop	30	Signal Post	
3	Footpath		17	Fly Over		31	Cantrol Point	CTN
4	Fence		18	Water Pipeline		32	Tree	
5	Electric Line		19	Drain Hole	DH	33	Indraprastha G. Ltd.	IGL
6	POND	POND	20	Main Hole	MH	34	Well	
7	Drain	DRAIN	21	Lamp Post		35	Culvert	Culvert
8	Nala	NALA	22	Optical F-Cable	OFC	36	Junction Box	
9	PARK/GREEN		23	Vodafone OFC	VDP	37	Electric Pole	
10	Building	BUILD.	24	Transformer		38	Bore Hole	
11	Shop	SHOP	25	Airtel OFC	ARTL	39	Sign Board	
12	Shed	SHED	26	Flood Light	FL	40	Tree No.	N100
13	Temple	TMPL	27	Km Stone	KMS	41	Gtr.N.Ind.Dvlp.Athty.	GNIDA 11KV
14	Gate		28	Handpump	HP	42	Noida.Pwr.Co.Ltd.	NPCL HT

NOTES :-

- ALL DIMENSIONS AND LEVELS ARE IN METRES.

CLIENT: NOIDA METRO RAIL CORPORATION LTD.
BLOCK-III, 3rd Floor, Ganga Shopping Complex, Sector-29, Noida-201301

PROJECT: TOPOGRAPHICAL SURVEY WORK OF PROPOSED METRO CORRIDOR FROM SECTOR-51 NOIDA TO GREATOR NOIDA SECTOR-2

SUBMITTED BY:
Mapage Infrastructure Pvt. Ltd.
9/57, EKLAVYA VIHAR, SECTOR-9,
VASUNDHARA, GHAZIABAD (UP) INDIA
TELEFAX-0120-4376001
EMAIL-mapageindia@gmail.com

DRWN	CHK'D	APP'D	DATE
			JAN.- 2020
DRAWING No. DMRC/SECTOR-51 TO SECTOR-2/TOPO/2020			SHEET NO. 23/27
			REV. 0
SCALE - 1 :1000			FORMAT A 3



L E G E N D

SL.NO.	DESCRIPTION	SYMBOL	SL.NO	DESCRIPTION	SYMBOL	SL.NO.	DESCRIPTION	SYMBOL
1.	Road	ROAD	15	Bridge		29	U. P. Pwr. Co. Ltd.	UPPCL 33KV
2	Boundary Wall		16	Bus Stop	B/Stop	30	Signal Post	
3	Footpath		17	Fly Over		31	Cantrol Point	CPN
4	Fence		18	Water Pipeline		32	Tree	
5	Electric Line		19	Drain Hole	DH	33	Indraprastha G. Ltd.	IGL
6	POND	POND	20	Main Hole	MH	34	Well	
7	Drain	DRAIN	21	Lamp Post		35	Culvert	Culvert
8	Nala	NALA	22	Optical F-Cable	OFC	36	Junction Box	
9	PARK/GREEN		23	Vodafone OFC	VOP	37	Electric Pole	
10	Building	BUILD.	24	Transformer	TR	38	Bore Hole	BH
11	Shop	SHOP	25	Airtel OFC	AFCN	39	Sign Board	SB
12	Shed	SHED	26	Flood Light	FL	40	Tree No.	N100
13	Temple	TMPL	27	Km Stone	KMS	41	Gtr.N.Ind.Dvlp.Athty.	GNIDA HEV
14	Gate		28	Handpump	HP	42	Noida.Pwr.Co.Ltd.	NPCL HT

NOTES :-

- ALL DIMENSIONS AND LEVELS ARE IN METRES.

CLIENT: NOIDA METRO RAIL CORPORATION LTD.
BLOCK-III, 3rd Floor, Ganga Shopping Complex, Sector-29, Noida-201301

PROJECT: TOPOGRAPHICAL SURVEY WORK OF PROPOSED METRO CORRIDOR FROM SECTOR-51 NOIDA TO GREATOR NOIDA SECTOR-2

SUBMITTED BY:
Mapage Infrastructure Pvt. Ltd.
9/57, EKLAVYA VIHAR, SECTOR-9,
VASUNDHARA, GHAZIABAD (UP) INDIA
TELEFAX-0120-4376001
EMAIL-mapageindia@gmail.com

DRWN	CHK'D	APP'D	DATE
			JAN.- 2020
DRAWING No. DMRC/SECTOR-51 TO SECTOR-2/TOPO/2020			SHEET NO. 24/27
			REV. 0
SCALE - 1 :1000			FORMAT A 3



L E G E N D

SL.NO.	DESCRIPTION	SYMBOL	SL.NO	DESCRIPTION	SYMBOL	SL.NO.	DESCRIPTION	SYMBOL
1.	Road	ROAD	15	Bridge		29	U. P. Pwr. Co. Ltd.	UPPCL 33KV
2	Boundary Wall		16	Bus Stop	B/Stop	30	Signal Post	
3	Footpath		17	Fly Over		31	Cantrol Point	CTN
4	Fence		18	Water Pipeline		32	Tree	
5	Electric Line		19	Drain Hole	DH	33	Indraprastha G. Ltd.	IGL
6	POND	POND	20	Main Hole	MH	34	Well	
7	Drain	DRAIN	21	Lamp Post		35	Culvert	Culvert
8	Nala	NALA	22	Optical F-Cable	OFC	36	Junction Box	
9	PARK/GREEN		23	Vodafone OFC	VDP	37	Electric Pole	EP
10	Building	BUILD.	24	Transformer		38	Bore Hole	BH
11	Shop	SHOP	25	Airtel OFC	ART	39	Sign Board	SB
12	Shed	SHED	26	Flood Light	FL	40	Tree No.	N100
13	Temple	TMPL	27	Km Stone	KMS	41	Gtr.N.Ind.Dvlp.Athty.	GNIDA 11KV
14	Gate		28	Handpump	HP	42	Noida.Pwr.Co.Ltd.	NPCL HT

NOTES :-

- ALL DIMENSIONS AND LEVELS ARE IN METRES.

CLIENT: NOIDA METRO RAIL CORPORATION LTD.
BLOCK-III, 3rd Floor, Ganga Shopping Complex, Sector-29, Noida-201301

PROJECT: TOPOGRAPHICAL SURVEY WORK OF PROPOSED METRO CORRIDOR FROM SECTOR-51 NOIDA TO GREATOR NOIDA SECTOR-2

SUBMITTED BY:
Mapage Infrastructure Pvt. Ltd.
9/57, EKLAVYA VIHAR, SECTOR-9,
VASUNDHARA, GHAZIABAD (UP) INDIA
TELEFAX-0120-4376001
EMAIL-mapageindia@gmail.com

DRWN	CHK'D	APP'D	DATE
			JAN.- 2020
DRAWING No. DMRC/SECTOR-51 TO SECTOR-2/TOPO/2020			SHEET NO. 25/27
			REV. 0
SCALE - 1 :1000			FORMAT A 3



L E G E N D

SL.NO.	DESCRIPTION	SYMBOL	SL.NO	DESCRIPTION	SYMBOL	SL.NO.	DESCRIPTION	SYMBOL
1.	Road	ROAD	15	Bridge		29	U. P. Pwr. Co. Ltd.	UPPCL 33KV
2	Boundary Wall		16	Bus Stop	B/Stop	30	Signal Post	
3	Footpath		17	Fly Over		31	Cantrol Point	
4	Fence		18	Water Pipeline		32	Tree	
5	Electric Line		19	Drain Hole	DH	33	Indraprastha G. Ltd.	
6	POND	POND	20	Main Hole	MH	34	Well	
7	Drain	DRAIN	21	Lamp Post		35	Culvert	Culvert
8	Nala	NALA	22	Optical F-Cable	OFC	36	Junction Box	
9	PARK/GREEN		23	Vodafone OFC	VDP	37	Electric Pole	
10	Building	BUILD.	24	Transformer		38	Bore Hole	
11	Shop	SHOP	25	Airtel OFC	ARTL	39	Sign Board	
12	Shed	SHED	26	Flood Light	FL	40	Tree No.	N100
13	Temple	TMPL	27	Km Stone	KMS	41	Gtr.N.Ind.Dvlp.Athty.	GNIDA 11KV
14	Gate		28	Handpump	HP	42	Noida.Pwr.Co.Ltd.	NPCL HT

NOTES :-

- ALL DIMENSIONS AND LEVELS ARE IN METRES.

CLIENT: NOIDA METRO RAIL CORPORATION LTD.
BLOCK-III, 3rd Floor, Ganga Shopping Complex, Sector-29, Noida-201301

PROJECT: TOPOGRAPHICAL SURVEY WORK OF PROPOSED METRO CORRIDOR FROM SECTOR-51 NOIDA TO GREATOR NOIDA SECTOR-2

SUBMITTED BY:
Mapage Infrastructure Pvt. Ltd.
9/57, EKLAVYA VIHAR, SECTOR-9,
VASUNDHARA, GHAZIABAD (UP) INDIA
TELEFAX-0120-4376001
EMAIL-mapageindia@gmail.com

DRWN	CHK'D	APP'D	DATE
			JAN.- 2020
DRAWING No. DMRC/SECTOR-51 TO SECTOR-2/TOPO/2020			SHEET NO. 26/27
			REV. 0
SCALE - 1 :1000			FORMAT A 3

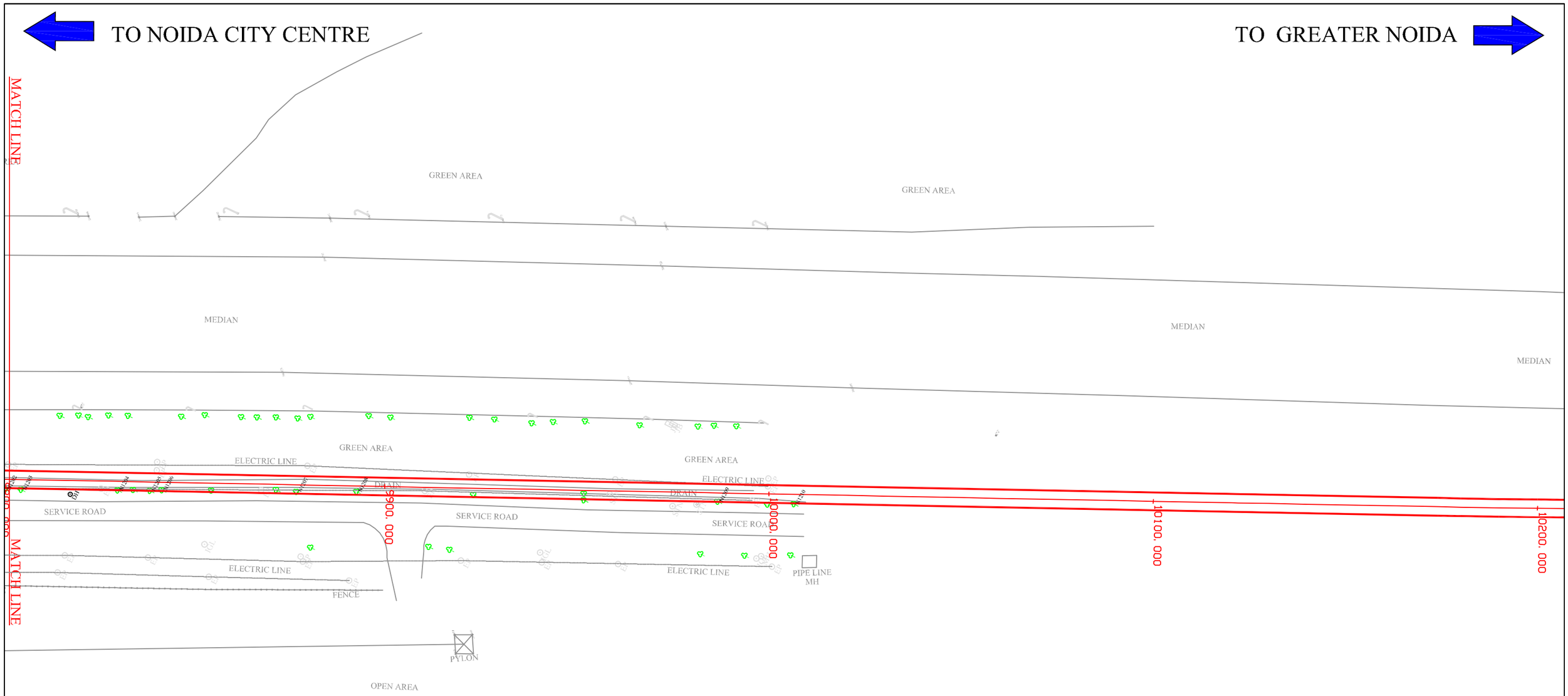

L E G E N D

SL.NO.	DESCRIPTION	SYMBOL	SL.NO	DESCRIPTION	SYMBOL	SL.NO.	DESCRIPTION	SYMBOL
1.	Road	ROAD	15	Bridge		29	U. P. Pwr. Co. Ltd.	UP/PCL 33KV
2	Boundary Wall		16	Bus Stop	B/Stop	30	Signal Post	
3	Footpath		17	Fly Over		31	Cantrol Point	CTN
4	Fence		18	Water Pipeline		32	Tree	
5	Electric Line		19	Drain Hole	DH	33	Indraprastha G. Ltd.	IGL
6	POND	POND	20	Main Hole	MH	34	Well	
7	Drain	DRAIN	21	Lamp Post		35	Culvert	Culvert
8	Nala	NALA	22	Optical F-Cable	OFC	36	Junction Box	JB
9	PARK/GREEN		23	Vodafone OFC	VDP	37	Electric Pole	EP
10	Building	BUILD.	24	Transformer	TR	38	Bore Hole	BH
11	Shop	SHOP	25	Airtel OFC	ARTL	39	Sign Board	SB
12	Shed	SHED	26	Flood Light	FL	40	Tree No.	N100
13	Temple	TMPL	27	Km Stone	KMS	41	Gtr.N.Ind.Dvlp.Athty.	GNIDA 11KV
14	Gate		28	Handpump	HP	42	Noida.Pwr.Co.Ltd.	NPCL HT

NOTES :-

- ALL DIMENSIONS AND LEVELS ARE IN METRES.

CLIENT: NOIDA METRO RAIL CORPORATION LTD.
BLOCK-III, 3rd Floor, Ganga Shopping Complex, Sector-29, Noida-201301

PROJECT: TOPOGRAPHICAL SURVEY WORK OF PROPOSED METRO CORRIDOR FROM SECTOR-51 NOIDA TO GREATOR NOIDA SECTOR-2

SUBMITTED BY:
Mapage Infrastructure Pvt. Ltd.
9/57, EKLAVYA VIHAR, SECTOR-9,
VASUNDHARA, GHAZIABAD (UP) INDIA
TELEFAX-0120-4376001
EMAIL-mapageindia@gmail.com

DRWN	CHK'D	APP'D	DATE
			JAN.- 2020
DRAWING No. DMRC/SECTOR-51 TO SECTOR-2/TOPO/2020			SHEET NO. 27/27
			REV. 0
SCALE - 1 :1000			FORMAT A 3